TO: UTILITY FACILITY REVIEW BOARD MAY 10, 2010 BRAD & KAYE PRATT
DOCKET # 10-035-39
ROCKY MOUNTAIN POWER - MONA TO OQUIRRH PROJECT

BUREAU OF LAND MANAGEMENT (BLM)
DRAFT (DEIS) & FEIS (FEIS) ENVIRONMENTAL IMPACT STUDY
SOUTH EAST BENCH ROUTE

"VISUAL DISCREPANCIES"
TOOELE, UTAH

1. **RESIDENTIAL IMAGE TYPE TOOELE** — **DEIS (F-9, F-10)**
   FEIS (F-11, F-12) - ADDED

   Residential homes SE Bench Route located < 1/4 to 1/2 mile listed in DEIS 19
   Residential homes SE Bench Route located < 1/4 to 1/2 mile listed in FEIS -0-

2. **RESIDENTIAL IMAGE TYPE TOOELE - <u>ACTUAL</u>**

   Residential Homes Link 190 SE 309 Link 190 SW 925 located < 1/4 to 1/2 mile
   Residential Homes SE Bench Route located < 1/4 to 1/2 mile <u>ACTUAL TOTAL</u> 1,234

3. **RESIDENTIAL IMAGE TYPE GRANTSVILLE** — **DEIS - NO PHOTO**
   FEIS (F-13) - ADDED

   Residential Homes Grantsville located approx 2 miles DEIS - 8 FEIS -0-

4. **RESIDENTIAL IMAGE TYPE GRANTSVILLE - <u>ACTUAL</u>**

   Residential Homes Grantsville located approx 2 miles <u>ACTUAL TOTAL</u> 13

5. **COMMERCIAL IMAGE TYPE** — **DEIS (F-11, F-12)**
   FEIS - NO CHANGE

6. **COMMERCIAL IMAGE TYPE - TOOELE CITY - <u>ACTUAL</u>**

7. **INDUSTRIAL IMAGE TYPE** — **DEIS (F-13, F-14)**
   FEIS - NO CHANGE

8. **INDUSTRIAL IMAGE TYPE - TOOELE COUNTY - <u>ACTUAL</u>**

9. **DEVELOPED PARK IMAGE TYPE TOOELE CITY** — **DEIS (F-13. F-14)**
   FEIS - NO CHANGE

9. **DEVELOPED PARK IMAGE TYPE TOOELE CITY - <u>ACTUAL</u>**

10. INSTITUTIONAL IMAGE TYPE — DEIS (F-15)
FEIS - NO CHANGE

10. INSTITUTIONAL IMAGE TYPE - TOOELE CITY - ACTUAL

11. SCENIC QUALITY SOUTH EAST BENCH ROUTE — DEIS (F-1, F-2, F-3, F-4)
FEIS - NO CHANGE

12. SCENIC QUALITY SOUTH EAST BENCH ROUTE — ACTUAL

13. PHOTOS OF ADDITIONAL MISSING OR MISREPRESENTED INFORMATION IN THE DRAFT AND FINAL ENVIRONEMENTAL IMPACT STUDY

14. TOOELE CONCERNED CITIZEN'S GROUP MEETINGS
June, July, Aug, Sept 2009 Jan, Feb, Mar, Apr 2010

15. BLM MEETING JUNE 23, 2009 TOOELE COUNTY BUILDING

16. EXAMPLES OF 345kv LINES MONA, UT & SUBSTATION

17. EXAMPLES OF 345kv LINES UNDER CONSTRUCTION MALAD, ID

Figure F-9: Residential Image Type



Figure F-10: Residential Image Type

1. RESIDENTIAL IMAGE TYPE TOOELE **DEIS (F-9, F-10)**
FEIS (F-11, F-12) - ADDED

Residential homes SE Bench Route located < 1/4 to 1/2 mile listed in DEIS 19
Residential homes SE Bench Route located < 1/4 to 1/2 mile listed in FEIS -0-

Figure F-11: Residential Image Type

Figure F-12: Residential Image Type

1. RESIDENTIAL IMAGE TYPE TOOELE **DEIS (F-9, F-10)**
FEIS (F-11, F-12) - ADDED

Residential homes SE Bench Route located < 1/4 to 1/2 mile listed in DEIS 19
Residential homes SE Bench Route located < 1/4 to 1/2 mile listed in FEIS -0-

2. **RESIDENTIAL IMAGE TYPE TOOELE - <u>ACTUAL</u> (8 PAGES)**
Residential Homes Link 190 SE 309 Link 190 SW 925 located < 1/4 to 1/2 mile
Residential Homes SE Bench Route located < 1/4 to 1/2 mile <u>ACTUAL TOTAL</u> 1,234







2. **RESIDENTIAL IMAGE TYPE TOOELE - <u>ACTUAL</u> (8 PAGES)**
Residential Homes Link 190 SE 309 Link 190 SW 925 located < 1/4 to 1/2 mile
Residential Homes SE Bench Route located < 1/4 to 1/2 mile <u>ACTUAL TOTAL</u> 1,234



2. **RESIDENTIAL IMAGE TYPE TOOELE - <u>ACTUAL</u> (8 PAGES)**
Residential Homes Link 190 SE 309 Link 190 SW 925 located < 1/4 to 1/2 mile
Residential Homes SE Bench Route located < 1/4 to 1/2 mile <u>ACTUAL TOTAL</u> 1,234







2. **RESIDENTIAL IMAGE TYPE TOOELE - <u>ACTUAL</u> (8 PAGES)**
Residential Homes Link 190 SE 309 Link 190 SW 925 located < 1/4 to 1/2 mile
Residential Homes SE Bench Route located < 1/4 to 1/2 mile <u>ACTUAL TOTAL</u> 1,234



2. RESIDENTIAL IMAGE TYPE TOOELE - <u>ACTUAL</u> (8 PAGES)
Residential Homes Link 190 SE 309 Link 190 SW 925 located < 1/4 to 1/2 mile
Residential Homes SE Bench Route located < 1/4 to 1/2 mile <u>ACTUAL TOTAL</u> 1,234



2. RESIDENTIAL IMAGE TYPE TOOELE - <u>ACTUAL</u> (8 PAGES)
Residential Homes Link 190 SE 309 Link 190 SW 925 located < 1/4 to 1/2 mile
Residential Homes SE Bench Route located < 1/4 to 1/2 mile <u>ACTUAL TOTAL</u> 1,234







2. **RESIDENTIAL IMAGE TYPE TOOELE - <u>ACTUAL</u> (8 PAGES)**
Residential Homes Link 190 SE 309 Link 190 SW 925 located < 1/4 to 1/2 mile
Residential Homes SE Bench Route located < 1/4 to 1/2 mile <u>ACTUAL TOTAL</u> 1,234



2. **RESIDENTIAL IMAGE TYPE TOOELE - <u>ACTUAL</u> (8 PAGES)**
Residential Homes Link 190 SE 309 Link 190 SW 925 located < 1/4 to 1/2 mile
Residential Homes SE Bench Route located < 1/4 to 1/2 mile <u>ACTUAL TOTAL</u> 1,234







Figure F-13: Residential Image Type

3. RESIDENTIAL IMAGE TYPE GRANTSVILLE DEIS - NO PHOTO
FEIS (F-13) - ADDED

Residential Homes Grantsville located approx 2 miles DEIS - 8 FEIS -0-





4. RESIDENTIAL IMAGE TYPE GRANTSVILLE - <u>ACTUAL</u>

Residential Homes Grantsville located approx 2 miles **<u>ACTUAL TOTAL</u> 13**









4. **RESIDENTIAL IMAGE TYPE GRANTSVILLE - <u>ACTUAL</u>**

Residential Homes Grantsville located approx 2 miles **<u>ACTUAL TOTAL</u> 13**





Figure F-11: Commercial Image Type

Figure F-12: Commercial Image Type

5. COMMERCIAL IMAGE TYPE

DEIS (F-11, F-12)
FEIS - NO CHANGE

6. COMMERCIAL IMAGE TYPE - TOOELE CITY - ACTUAL 5 PAGES

6. COMMERCIAL IMAGE TYPE - TOOELE CITY - ACTUAL 5 PAGES

6. COMMERCIAL IMAGE TYPE - TOOELE CITY - ACTUAL 5 PAGES



6. COMMERCIAL IMAGE TYPE - TOOELE CITY - ACTUAL 5 PAGES



Commercial Image Type Tooele City. L to R - Tooele City Hall, Tooele County Building
Executive Plaza, Gordon R. Hall Court House

6. COMMERCIAL IMAGE TYPE - TOOELE CITY - ACTUAL 5 PAGES

Figure F-13: Industrial/Military Image Type

Figure F-14: Industrial/Military Image Type

7. INDUSTRIAL IMAGE TYPE

DEIS (F-13, F-14)
FEIS - NO CHANGE

Industrial Image Type - Grantsville Hwy 112 Aug. 11, 2009

8. INDUSTRIAL IMAGE TYPE - TOOELE COUNTY - <u>ACTUAL</u> 6 PAGES





Industrial Image Type - Grantsville Hwy 112 Aug. 11, 2009

8. INDUSTRIAL IMAGE TYPE - TOOELE COUNTY - <u>ACTUAL</u> 6 PAGES

Industrial Image Type - Grantsville Hwy 112 Aug. 11, 2009

8. INDUSTRIAL IMAGE TYPE - TOOELE COUNTY - <u>ACTUAL</u> 6 PAGES

Industrial Image Type – Grantsville Ut Aug. 11, 2009

8. INDUSTRIAL IMAGE TYPE - TOOELE COUNTY - <u>ACTUAL</u> 6 PAGES



Industrial Image Type – Grantsville Ut Aug. 11, 2009

8. INDUSTRIAL IMAGE TYPE - TOOELE COUNTY - <u>ACTUAL</u> 6 PAGES





Typical Industrial Image – Grantsville West Side Aug. 11, 2009

Walmart Distribution Center

8. INDUSTRIAL IMAGE TYPE - TOOELE COUNTY - <u>ACTUAL</u> 6 PAGES





9. DEVELOPED PARK IMAGE TYPE TOOELE CITY DEIS (F-13. F-14)
FEIS - NO CHANGE

Figure F-17: Developed Park Image Type

9. DEVELOPED PARK IMAGE TYPE TOOELE CITY - <u>ACTUAL</u> (3 PAGES)



Developed Park Image Type: Oquirrh Hills 18 Hole Golf Course and Club House Located at the Mouth of Middle Canyon, South East Benches Aug 11, 2009

"Spencers Field" Soccer Field located next to Settlement Canyon Elementary
Not Included/Reported in the DEIS & FEIS
Located within 1/2 mile of the Proposed 345kv Transmission Line South East Bench Route

9. DEVELOPED PARK IMAGE TYPE TOOELE CITY - <u>ACTUAL</u> (3 PAGES)

City Park located next to Settlement Canyon Elementary South West Tooele
Not Included/Reported in the DEIS & FEIS
Located within 1/2 mile of the Proposed 345kv Transmission Line South East Bench Route

9. DEVELOPED PARK IMAGE TYPE TOOELE CITY - <u>ACTUAL</u> (3 PAGES)

10. INSTITUTIONAL IMAGE TYPE

DEIS (F-15)
FEIS - NO CHANGE

Figure F-16: Institutional Image Type

Tooele High School Tooele Public Library Utah State University Ext Campus

10. INSTITUTIONAL IMAGE TYPE - TOOELE CITY - <u>ACTUAL</u> (3 PAGES)









Typical Institution Types on the South East Benches Tooele Ut Aug. 11, 2009

10. INSTITUTIONAL IMAGE TYPE - TOOELE CITY - <u>ACTUAL</u> (3 PAGES)

TYPICAL INSTITUTION TYPES SOUTH WEST TOOELE CITY
LOCATED < 1/4 to 1/2 MILE FROM LINES SOUTH EAST BENCH ROUTE

10. INSTITUTIONAL IMAGE TYPE - TOOELE CITY - <u>ACTUAL</u> (3 PAGES)

APPENDIX F – VISUAL RESOURCES SUPPORTING DATA

F.1 Affected Environment

Figure F-1: Class A Scenic Quality (Mountains in Background)

11. SCENIC QUALITY SOUTH EAST BENCH ROUTE DEIS (F-1, F-2, F-3, F-4)
FEIS - NO CHANGE

Figure F-2: Class A Scenic Quality

Figure F-3: Class B Scenic Quality

11. SCENIC QUALITY SOUTH EAST BENCH ROUTE DEIS (F-1, F-2, F-3, F-4) FEIS - NO CHANGE

Figure F-4: Class B Scenic Quality

12. SCENIC QUALITY SOUTH EAST BENCH ROUTE <u>ACTUAL</u> (4 PAGES)
ACTUAL AERIAL VIEW OF TOOELE VALLEY FROM THE SOUTH EAST BENCH LOOKING TOWARDS THE NORTH WEST, NORTH AND NORTH EAST FALL 2009





12. SCENIC QUALITY SOUTH EAST BENCH ROUTE <u>ACTUAL</u> (4 PAGES)

CORNER MOUNTAIN (ABOVE) AND TOOELE HIGH SCHOOL "T" (BELOW)



12. SCENIC QUALITY SOUTH EAST BENCH ROUTE <u>ACTUAL</u> (4 PAGES)

E1 & E2: 89 Acres of <u>permanent</u> ground disturbance and clearing of 202 acres of vegetation

High impact to Section 190. ACTUAL PHOTOS Not as Pictured by the DEIS.



12. SCENIC QUALITY SOUTH EAST BENCH ROUTE <u>ACTUAL</u> (4 PAGES)

E1 & E2: 89 Acres of <u>permanent</u> ground disturbance and clearing of 202 acres of vegetation

High impact to Section 190. ACTUAL PHOTOS Not as Pictured by the DEIS.

13. PHOTOS OF MISSING OR INCORRECTLY PRESENTED DEIS & FEIS (6 PAGES)

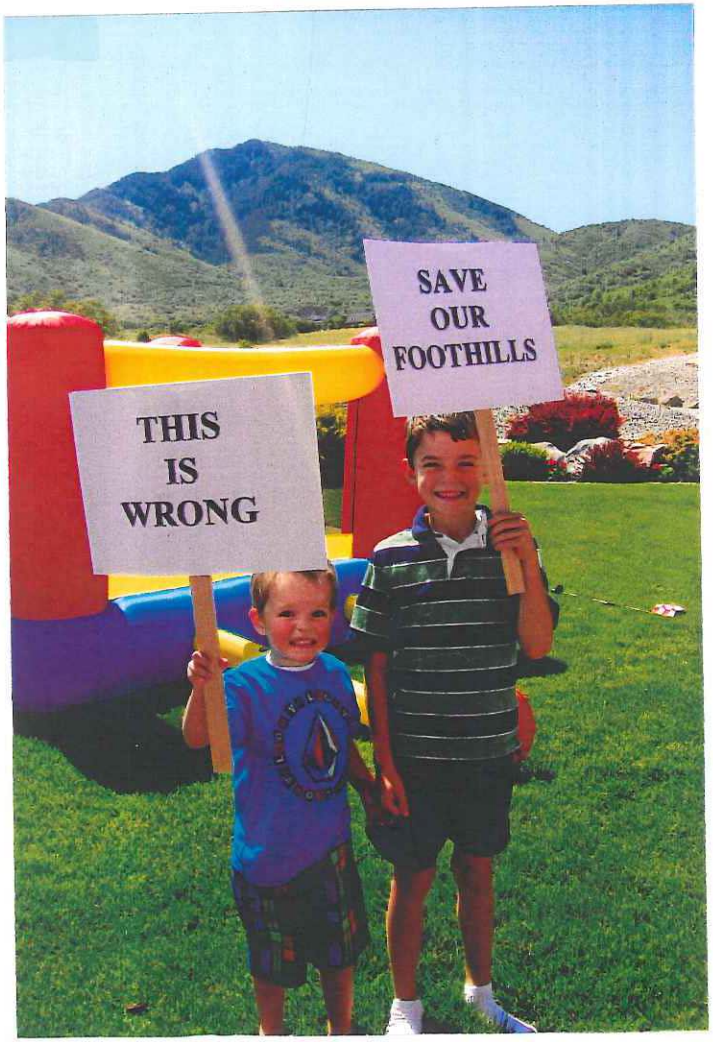



THERE ARE MORE CHILDREN LIVING < 1/4 - 1/2 MILE FROM PROPOSED 345kv LINE SE BENCH ROUTE THAN ANY OTHER ROUTE INFO NOT IN DEIS & FEIS

13. PHOTOS OF MISSING OR INCORRECTLY PRESENTED DEIS & FEIS (6 PAGES)

SETTLEMENT CANYON ELEMENTARY LINK 190 SW TOOELE CITY
LARGEST ELEMENTARY SCHOOL TOOELE CITY ENROLLMENT 690
LOCATED < 1/4 -1/2 MILE FROM PROPROSED 345kv LINE SE BENCH ROUTE





Tooele Hospital -Mountain West Medical Center Aug. 11, 2009
Note the Life Flight Helicopter landing pad ....not listed in the EIS.

13. PHOTOS OF MISSING OR INCORRECTLY PRESENTED DEIS & FEIS (6 PAGES)





Industrial Image Type – Grantsville Ut Aug. 11, 2009

13. PHOTOS OF MISSING OR INCORRECTLY PRESENTED DEIS & FEIS (6 PAGES)

13. PHOTOS OF MISSING OR INCORRECTLY PRESENTED DEIS & FEIS (6 PAGES)





E1: Settlement Canyon Reservoir Tooele City September 2009. The high power Transmission Lines will cross directly over it. Eliminating accessibility to use water to fight fires as was done in August 2009. Section 190. Not addressed in the DEIS.

13. PHOTOS OF MISSING OR INCORRECTLY PRESENTED DEIS & FEIS (6 PAGES)



Wild fires in Settlement Canyon BLM Helicopter Transporting Water Aug 6, 2009





14. TOOELE CONCERNED CITIZEN'S GROUP MEETINGS 4 PAGES
June, July, Aug, Sept 2009 Jan, Feb, Mar, Apr 2010

14. TOOELE CONCERNED CITIZEN'S GROUP MEETINGS 4 PAGES
June, July, Aug, Sept 2009 Jan, Feb, Mar, Apr 2010



14. TOOELE CONCERNED CITIZEN'S GROUP MEETINGS 4 PAGES
June, July, Aug, Sept 2009 Jan, Feb, Mar, Apr 2010





14. TOOELE CONCERNED CITIZEN'S GROUP MEETINGS 4 PAGES

June, July, Aug, Sept 2009 Jan, Feb, Mar, Apr 2010



15. BLM MEETING JUNE 23, 2009 TOOELE COUNTY BUILDING 5 PAGES



15. BLM MEETING JUNE 23, 2009 TOOELE COUNTY BUILDING 5 PAGES

15. BLM MEETING JUNE 23, 2009 TOOELE COUNTY BUILDING 5 PAGES

15. BLM MEETING JUNE 23, 2009 TOOELE COUNTY BUILDING 5 PAGES

15. BLM MEETING JUNE 23, 2009 TOOELE COUNTY BUILDING 5 PAGES





16. EXAMPLES OF 345kv LINES MONA, UT & SUBSTATION 2 PAGES





16. EXAMPLES OF 345kv LINES MONA, UT & SUBSTATION 2 PAGES



17. EXAMPLES OF 345kv LINES UNDER CONTSTRUCTION MALAD, ID 3 PAGES



17. EXAMPLES OF 345kv LINES UNDER CONTSTRUCTION MALAD, ID 3 PAGES







17. EXAMPLES OF 345kv LINES UNDER CONTSTRUCTION MALAD, ID 3 PAGES