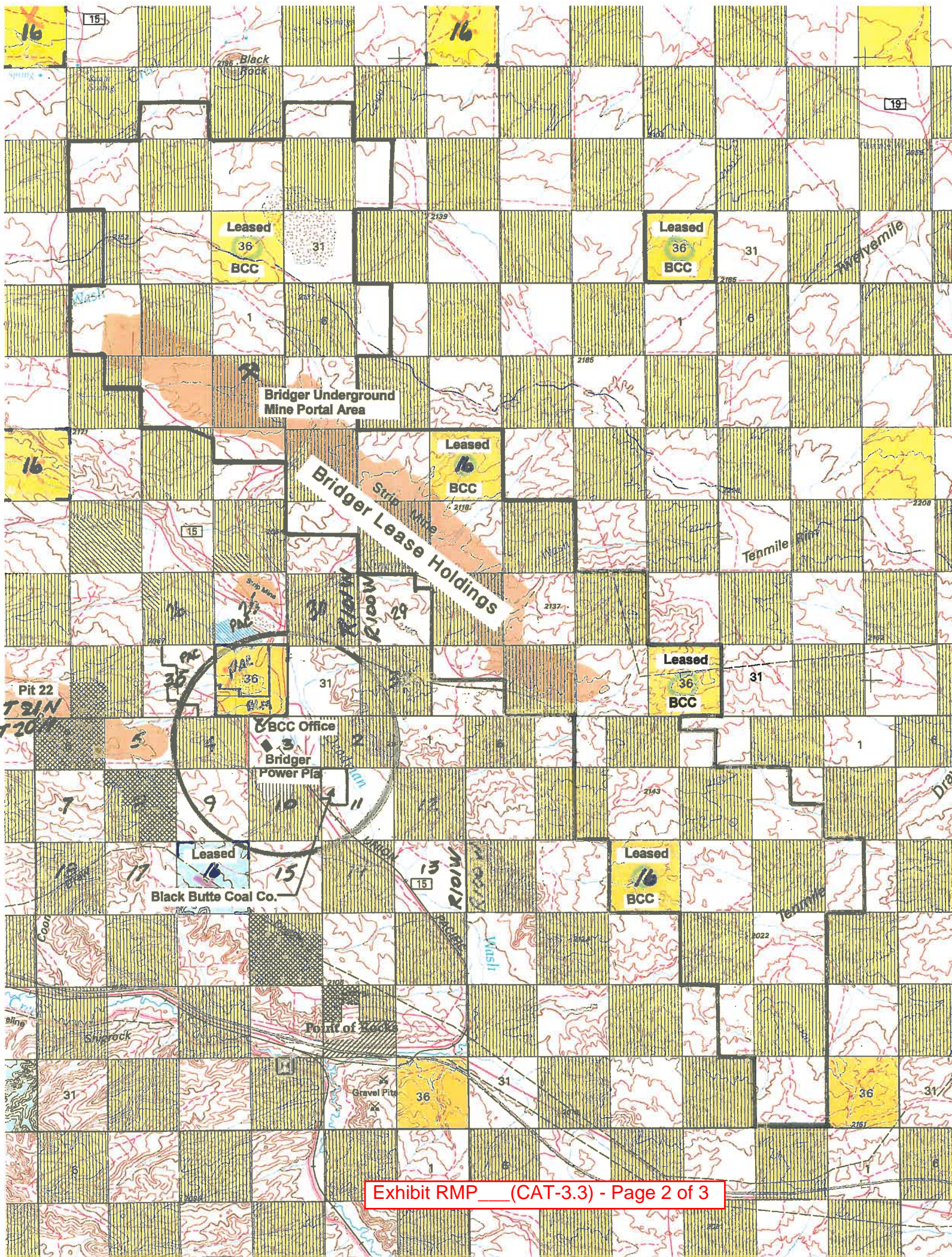
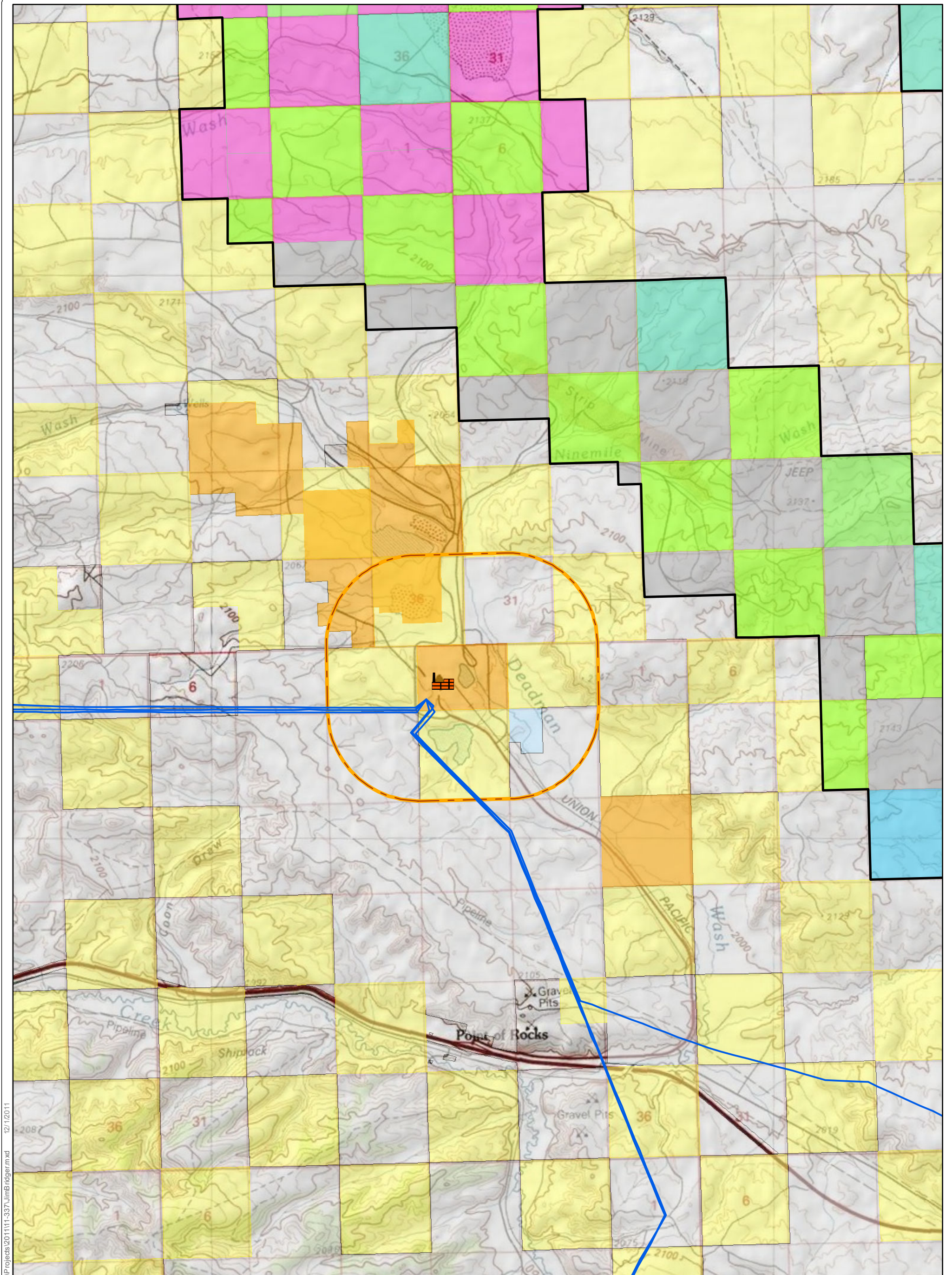


Exhibit RMP___ (CAT-3.3) - Operating Mineral Deposits

**Bridger Power Plant
Land Status Ownership**

T20N, R101W	Surface Owner		Subsurface Owner	
Section 2	BLM	459.96 +/- ac.	BLM	459.96 +/- ac.
Section 3	PacifiCorp	452.54 +/- ac.	Anadarko	458.72 +/- ac.
Section 3	Bridger Coal Company	6.18 +/- ac.	-same as above-	-same as above-
Section 4	BLM	458.32 +/- ac.	BLM	458.32 ac.
Section 9	Anadarko	640.00 +/- ac.	Anadarko	640.00 ac.
Section 10	BLM	640.00 +/- ac.	BLM	640.00 ac.
Section 11	Anadarko	530.00 +/- ac.	Anadarko	640.00 ac.
Section 11	Black Butte Coal Company	110.00 +/- ac.	-same as above-	-same as above-
Section 15	Anadarko	640.00 +/- ac.	Anadarko	640.00 ac.
T21N, R100W				
Section 31	Anadarko	639.90 +/- ac.	Anadarko	639.90 ac.
Section 32	BLM	640.00 +/- ac.	BLM	640.00 ac.
T21N, R101W				
Section 35	Anadarko	290.00 +/- ac.	Anadarko	640.00 +/- ac.
Section 35	PacifiCorp	350.00 +/- ac.	-same as above-	-same as above-
Section 36	PacifiCorp	332.50 +/- ac.	State of Wyoming	640.00 +/- ac.
Section 36	BLM	307.50 +/- ac.	-same as above-	-same as above-













U:\Projects\201111-337\JimBridger.mxd 12/1/2011

Jim Bridger Power Plant

Land Leases Around Power Plant

Legend

-  Jim Bridger
-  Transmission Lines
-  JB One Mile Buffer
-  Coal Lease Boundary
- Land Ownership**
-  Black Butte Coal Co.
-  Bureau of Land Management
-  Union Pacific
-  PacifiCorp

Land Leases

-  Federal Coal Lease
-  Anadarko Ten Mile Rim Coal Lease
-  Anadarko Nine Mile Draw Coal Lease
-  Wyoming State Coal Lease



GIS Support Services
Solutions Group
gisdept@PacifiCorp.com

Data is projected in UTM Zone 12, NAD83, meters.

No Warranty. With respect to any information, including but not limited to the Confidential Information, which a Party furnishes or otherwise discloses to another Party for the purpose of evaluating Compliance, it is understood and agreed that the Disclosing Party does not make any representations or warranties as to the accuracy, completeness or fitness for a particular purpose thereof. It is further understood and agreed that no Party or its Representatives shall have any liability or responsibility to another Party or to any other person or entity resulting from the use of any information so furnished or otherwise provided pursuant to this Agreement.

