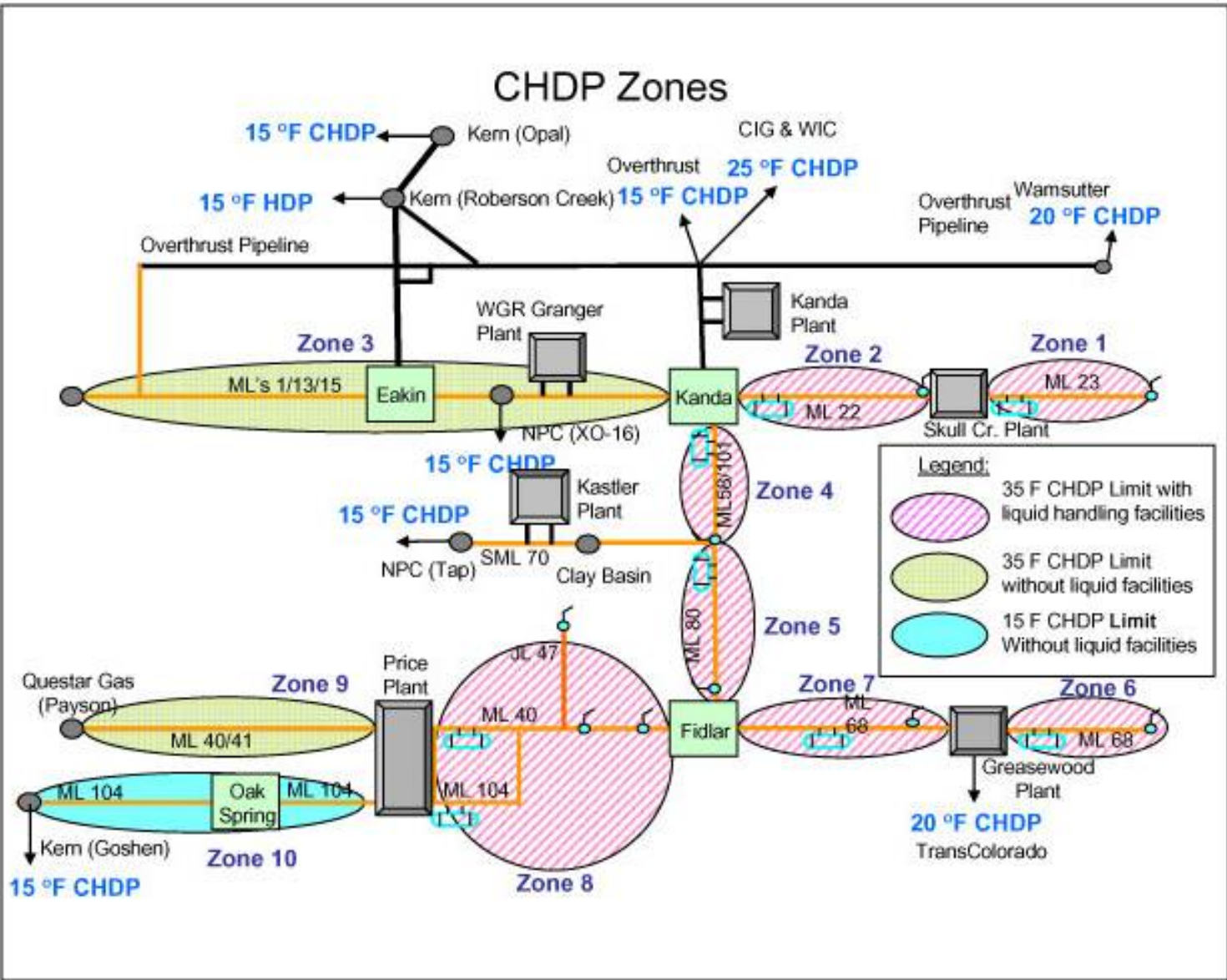
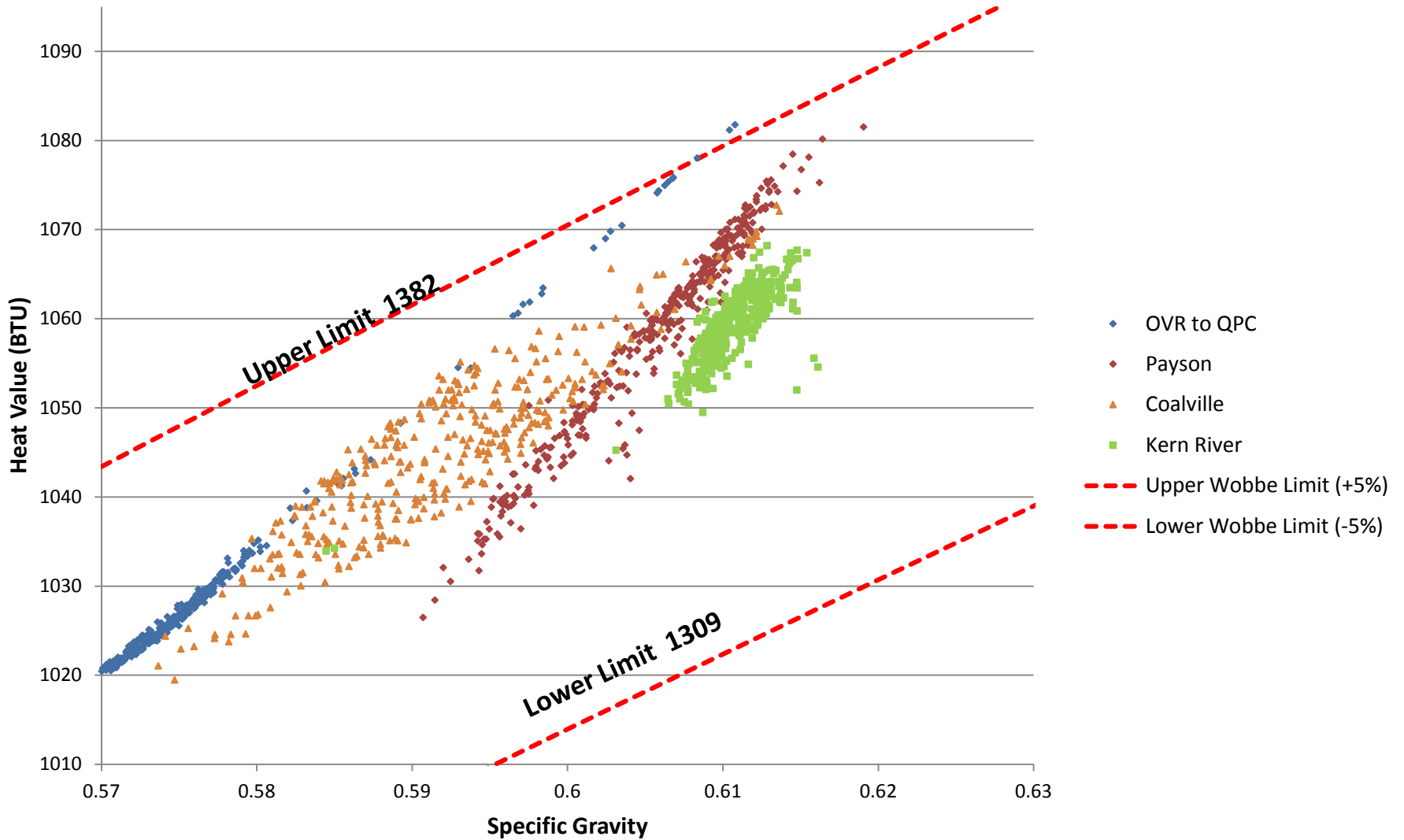


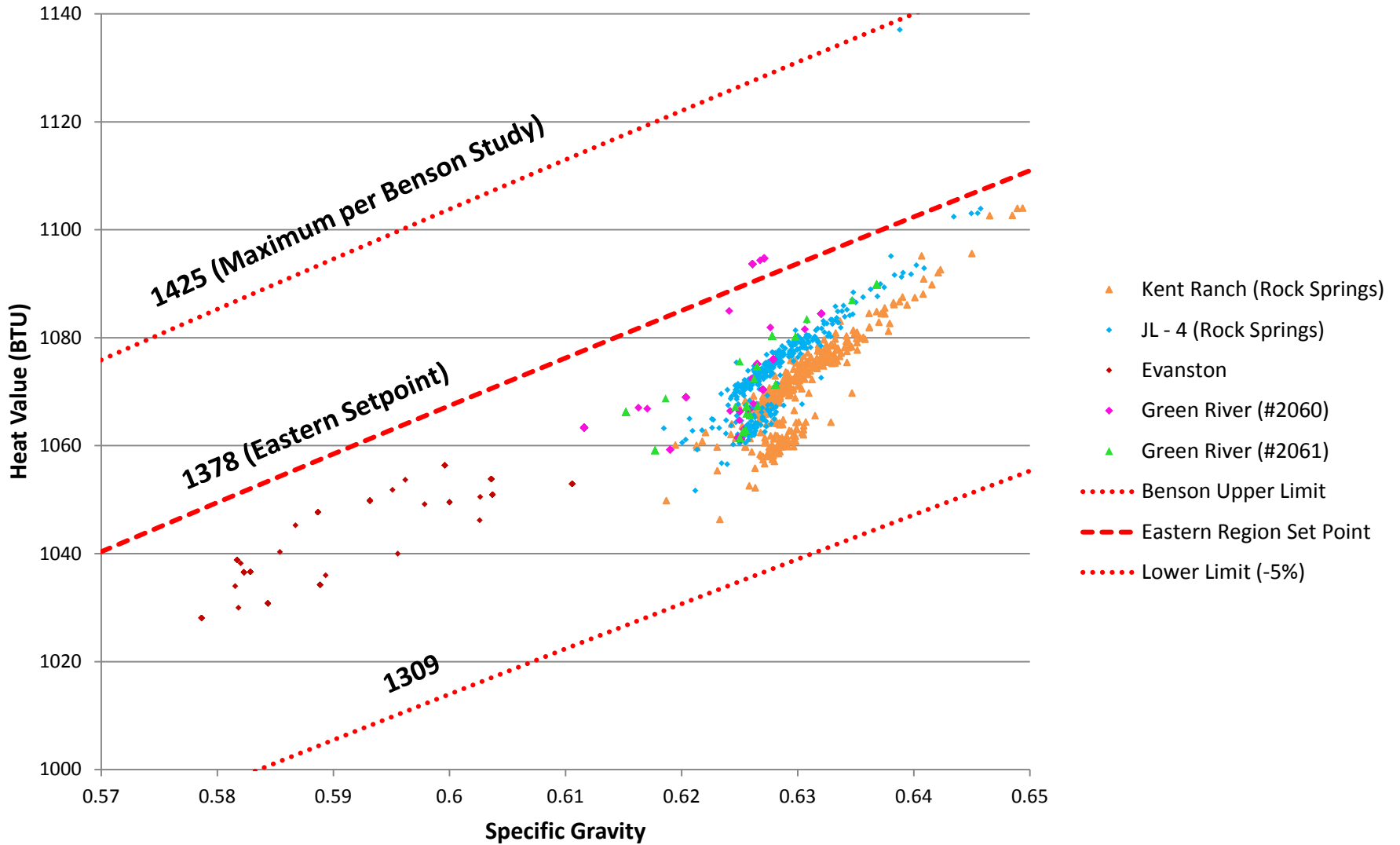
Exhibit 7.2

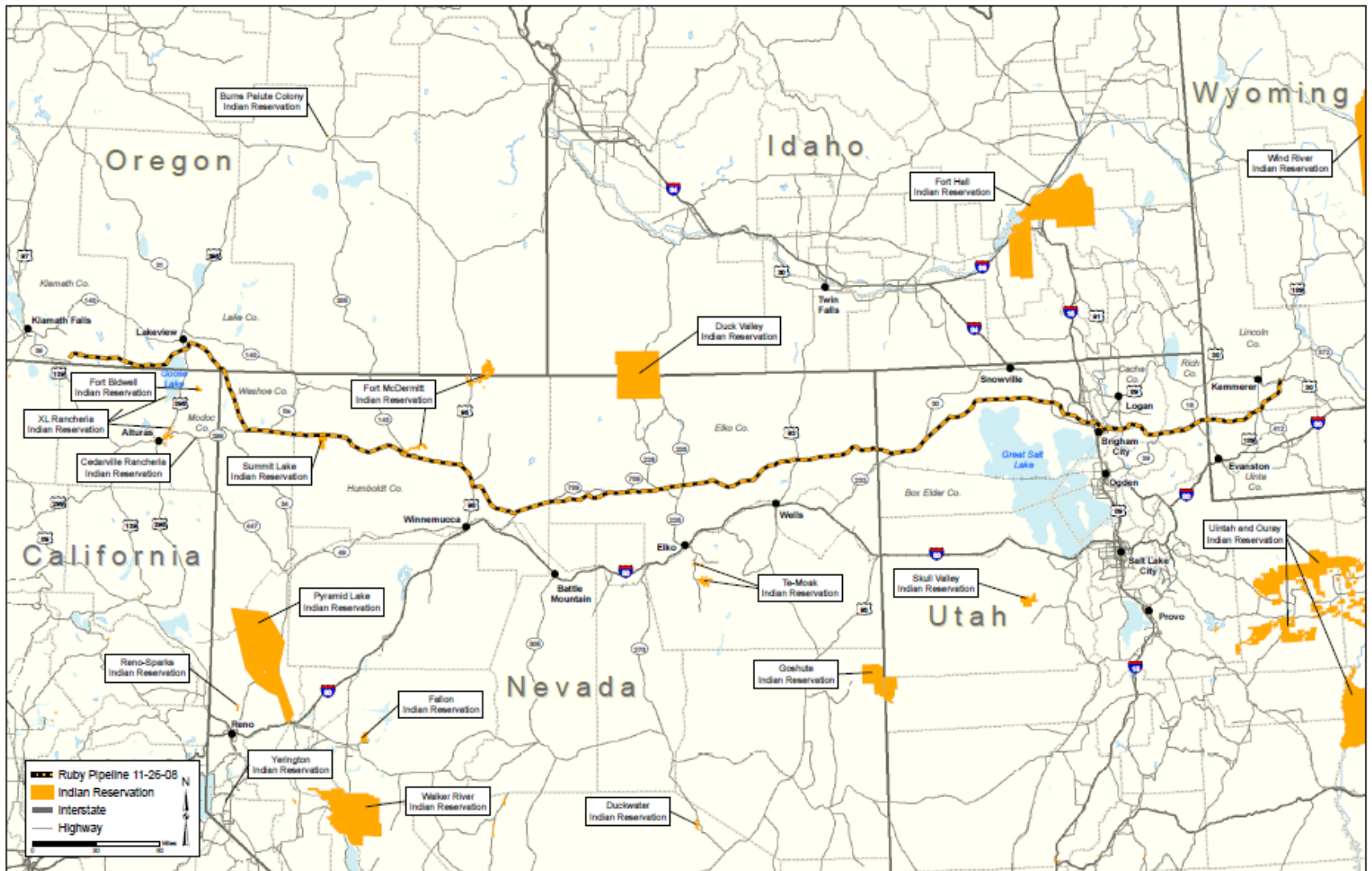


# Exhibit 7.3 Wasatch Front (North) Interchangeability 2010 Daily Averages



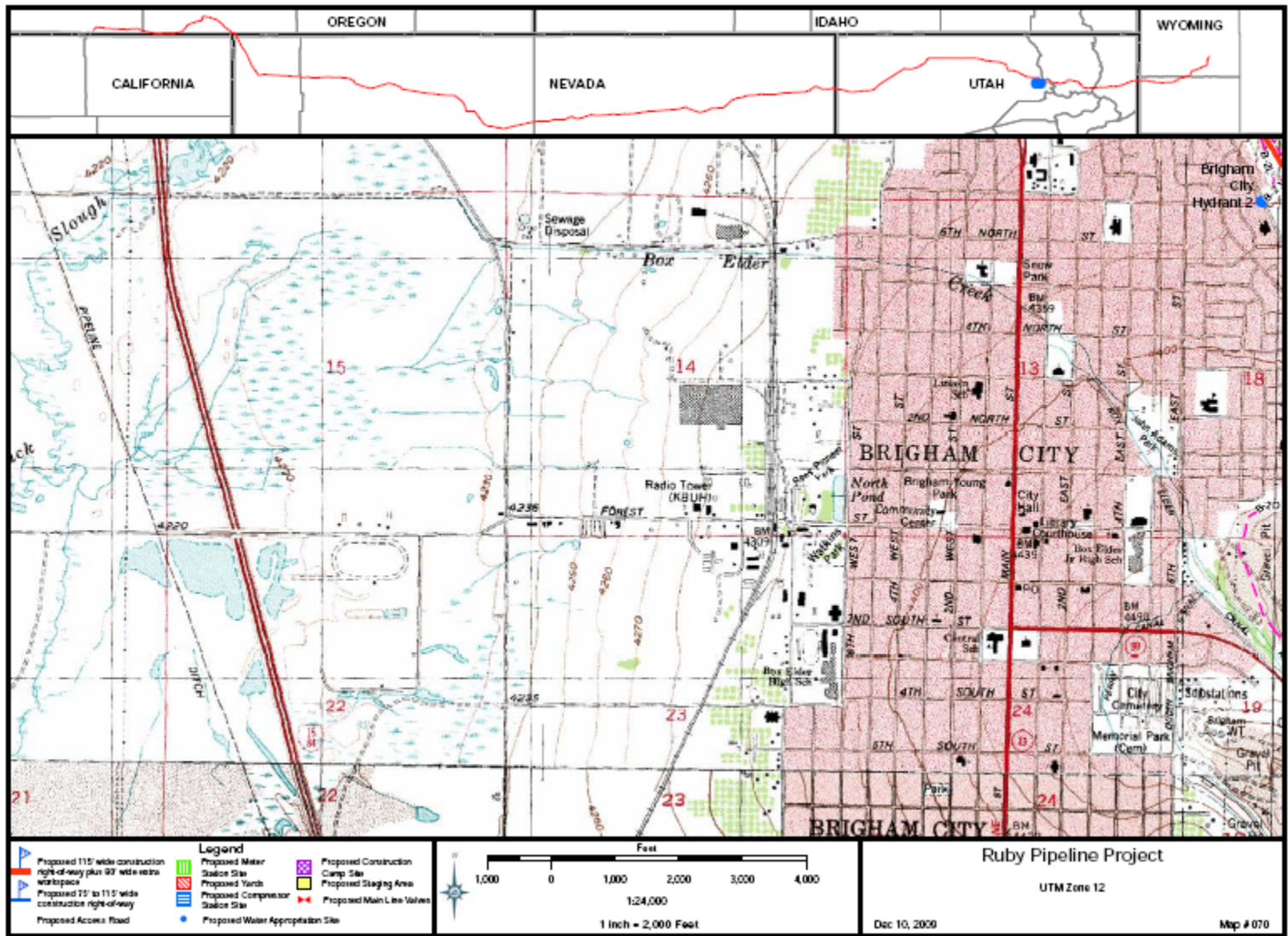
# Exhibit 7.4 Eastern Interchangeability (Wyoming) 2010 Daily Averages

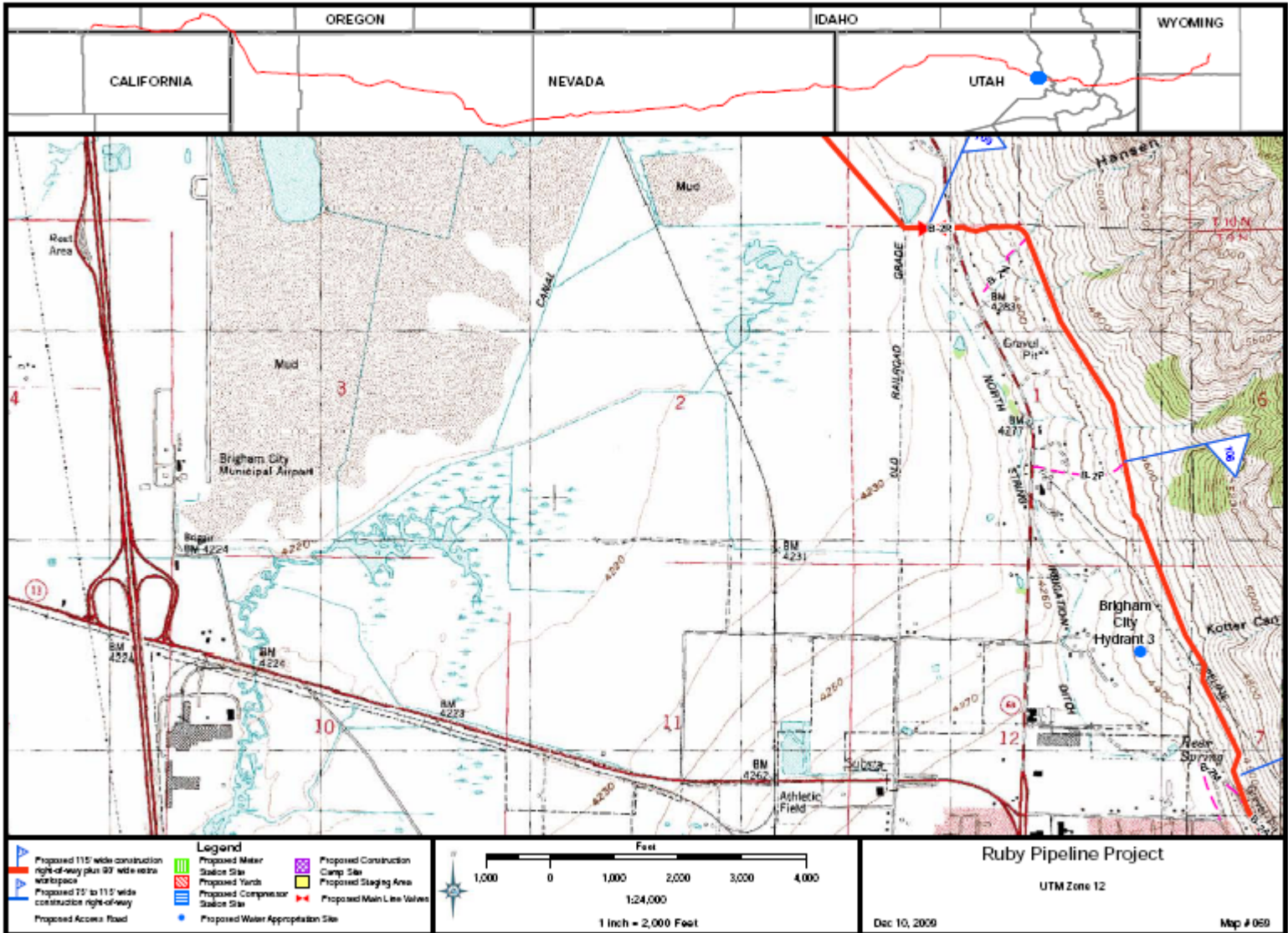




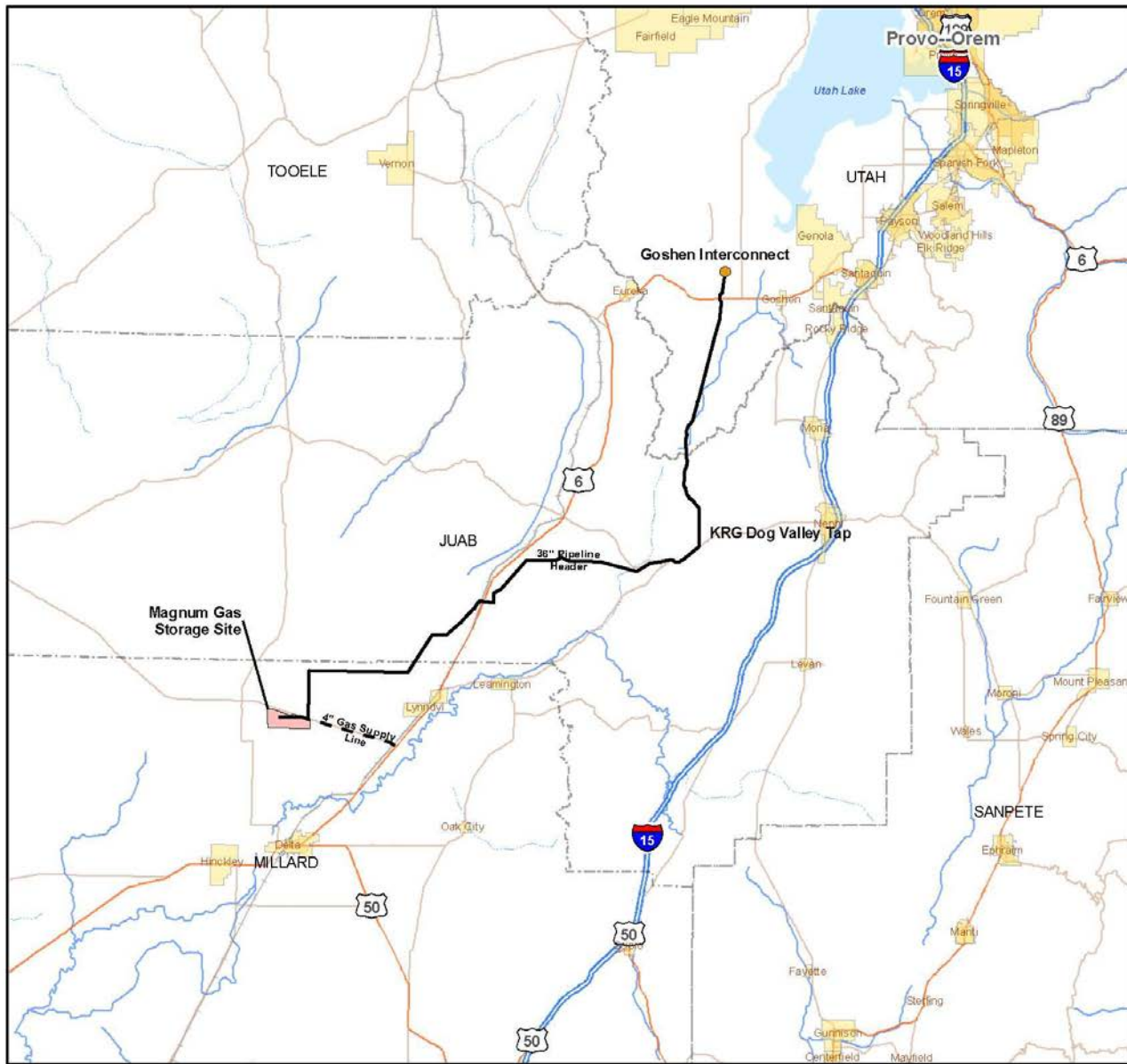
January 6, 2009











**Legend**

- Interconnect
- Header Route
- 4" Gas Supply Line
- Magnum Gas Storage Site
- - - County Boundaries
- Municipalities
- Interstate Highway
- Primary Highway
- Major Road
- Local Road
- Major Railroad Lines
- Stream
- Intermittent Stream
- Lake

0 1.25 2.5 5 7.5 10 Miles

1 inch = 10 miles

Project: MAGNUM GAS STORAGE, LLC  
 Source: AGRC Image Server image.state.ut.us & ESRI Base Data  
 County: Millard State: Utah Section: T. 15 S. R. 7 W.  
 PRS: NAD 83 UTM 12 Meters Date: 6/09/2009

Figure 1.1-1  
 General Project Location

# Exhibit 7.9 Ryckman Creek Gas Storage Project

