

Exhibit 7.3 Wasatch Front (North) Interchangeability 2011 Daily Averages

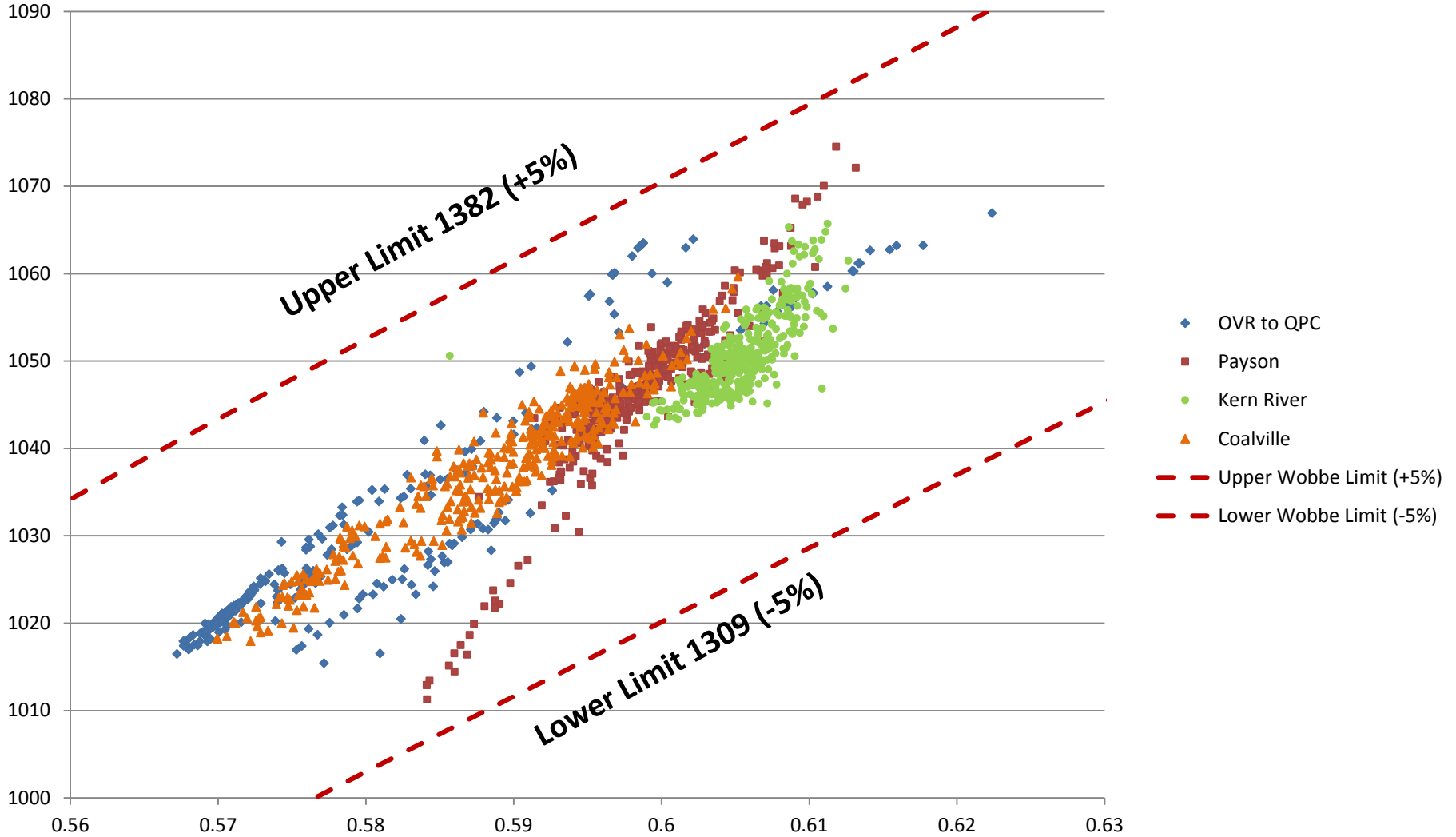
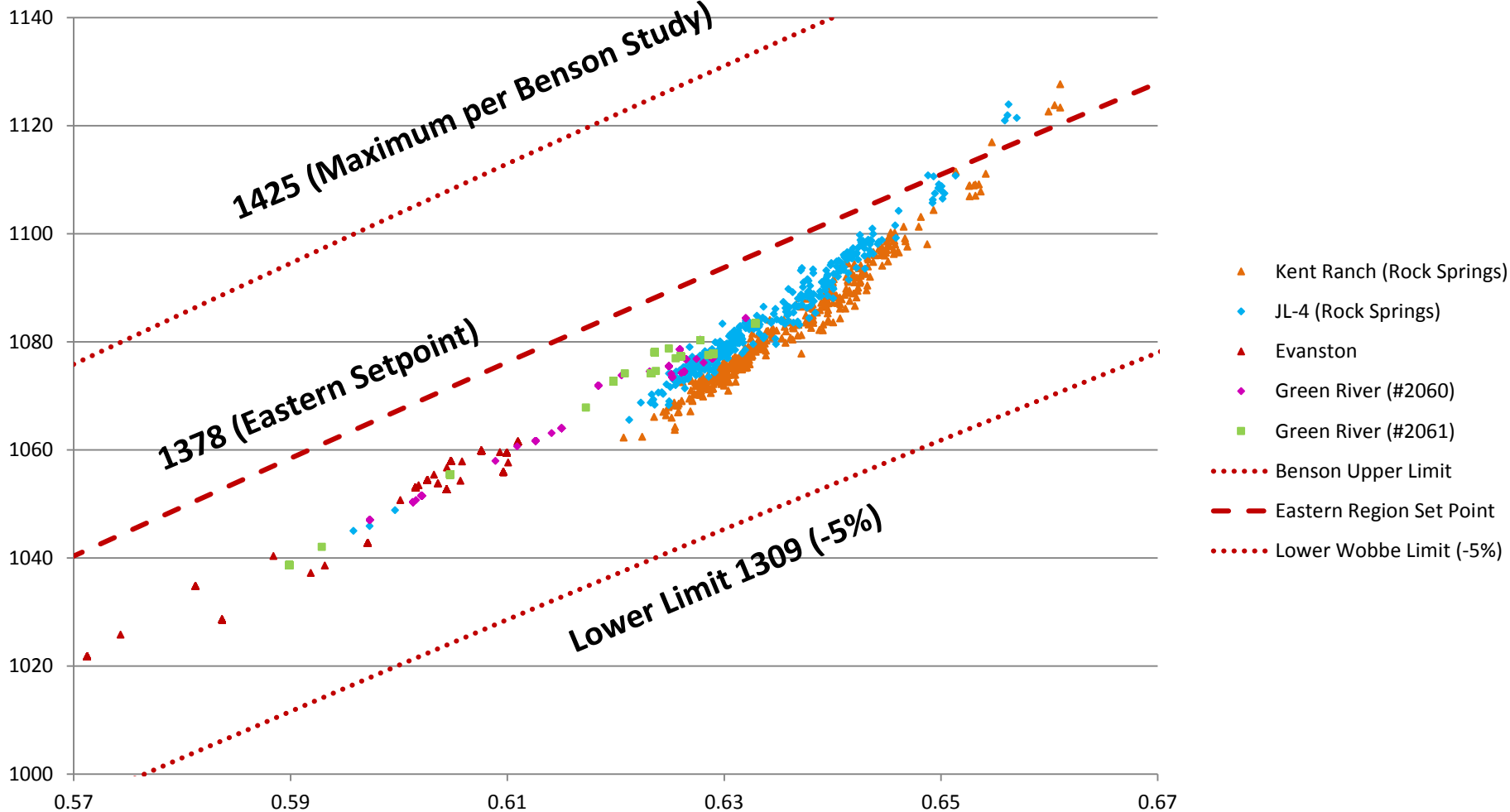
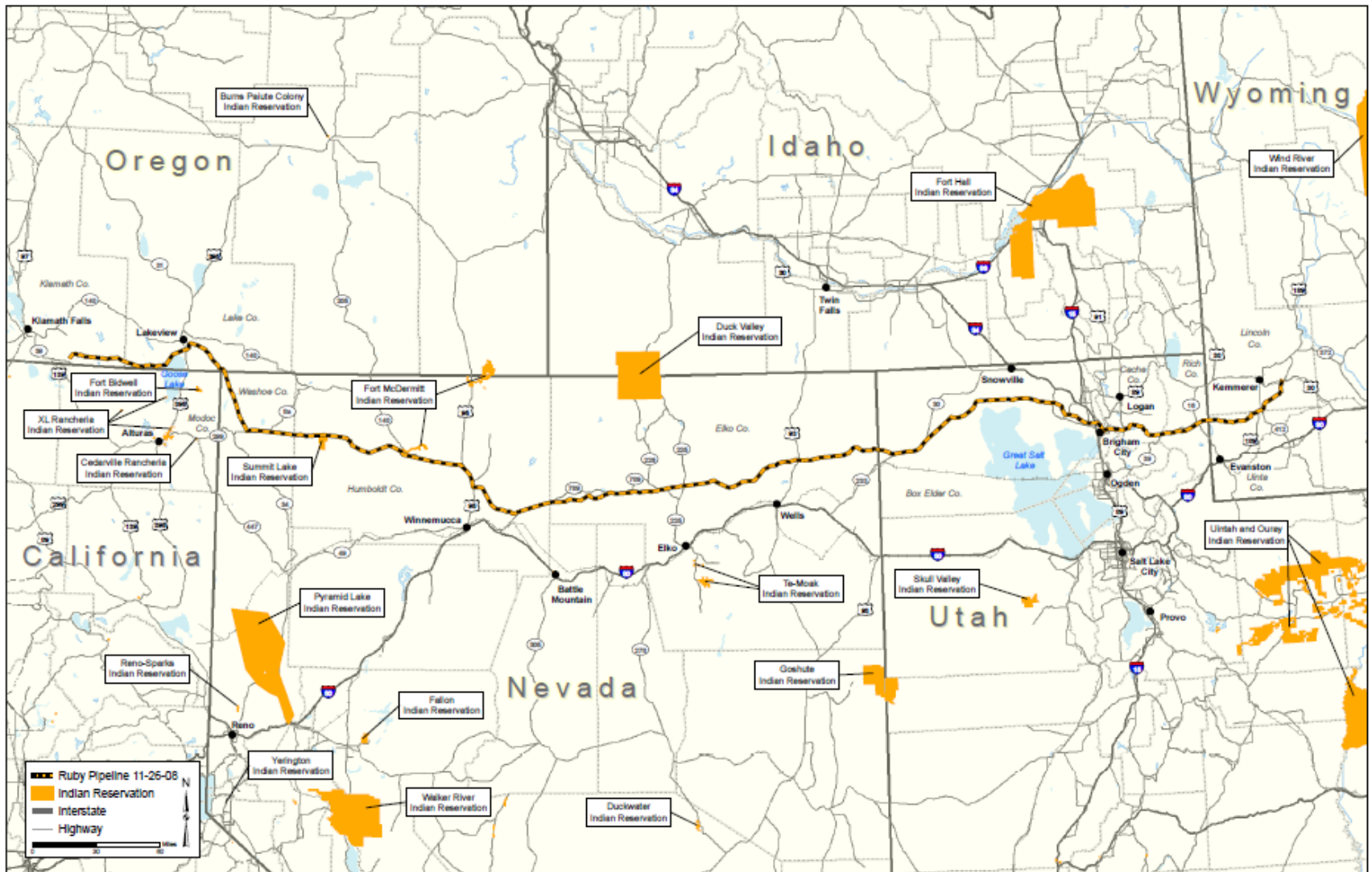
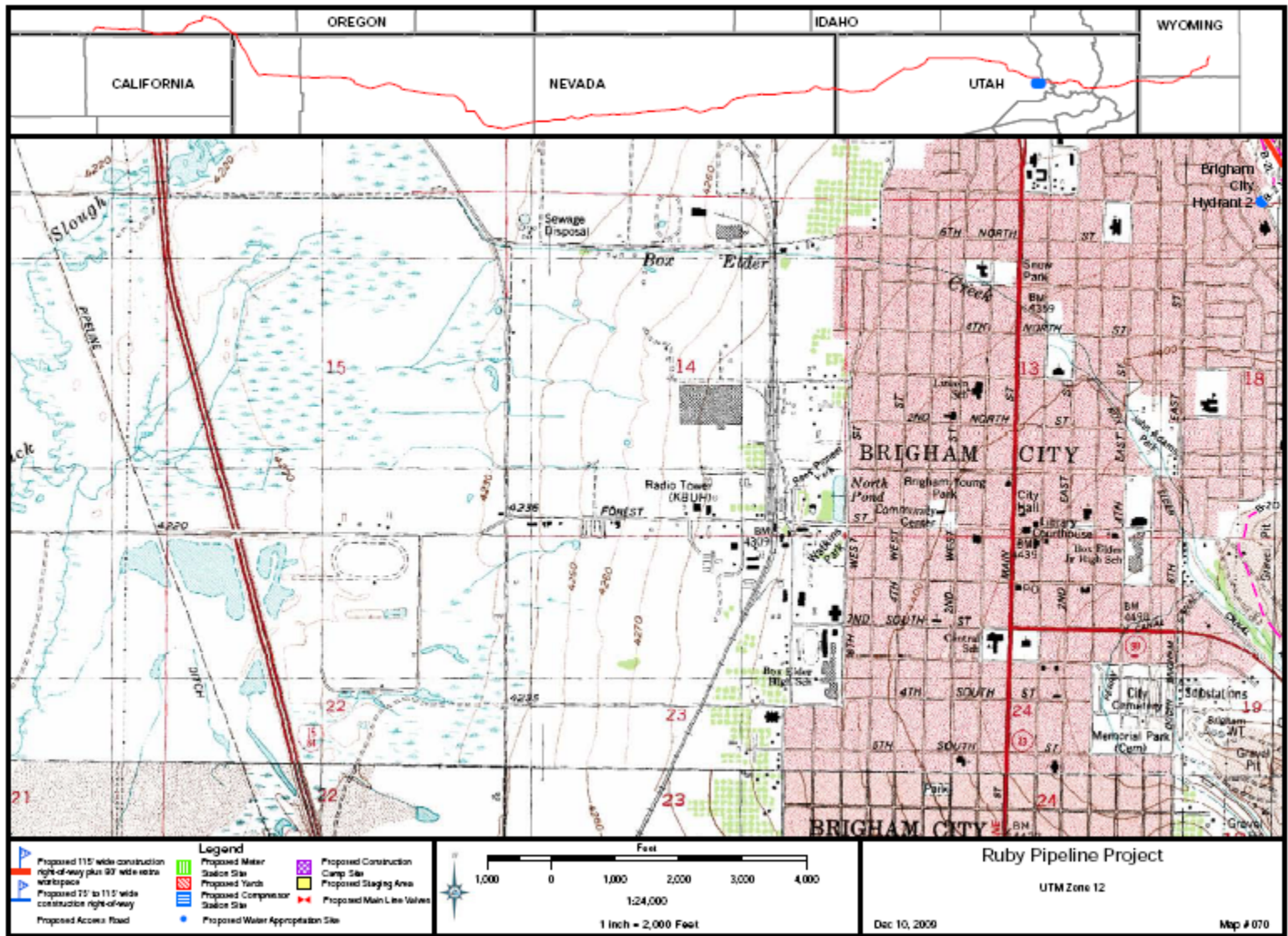


Exhibit 7.4 Eastern Interchangeability (Wyoming) 2011 Daily Averages





January 6, 2009



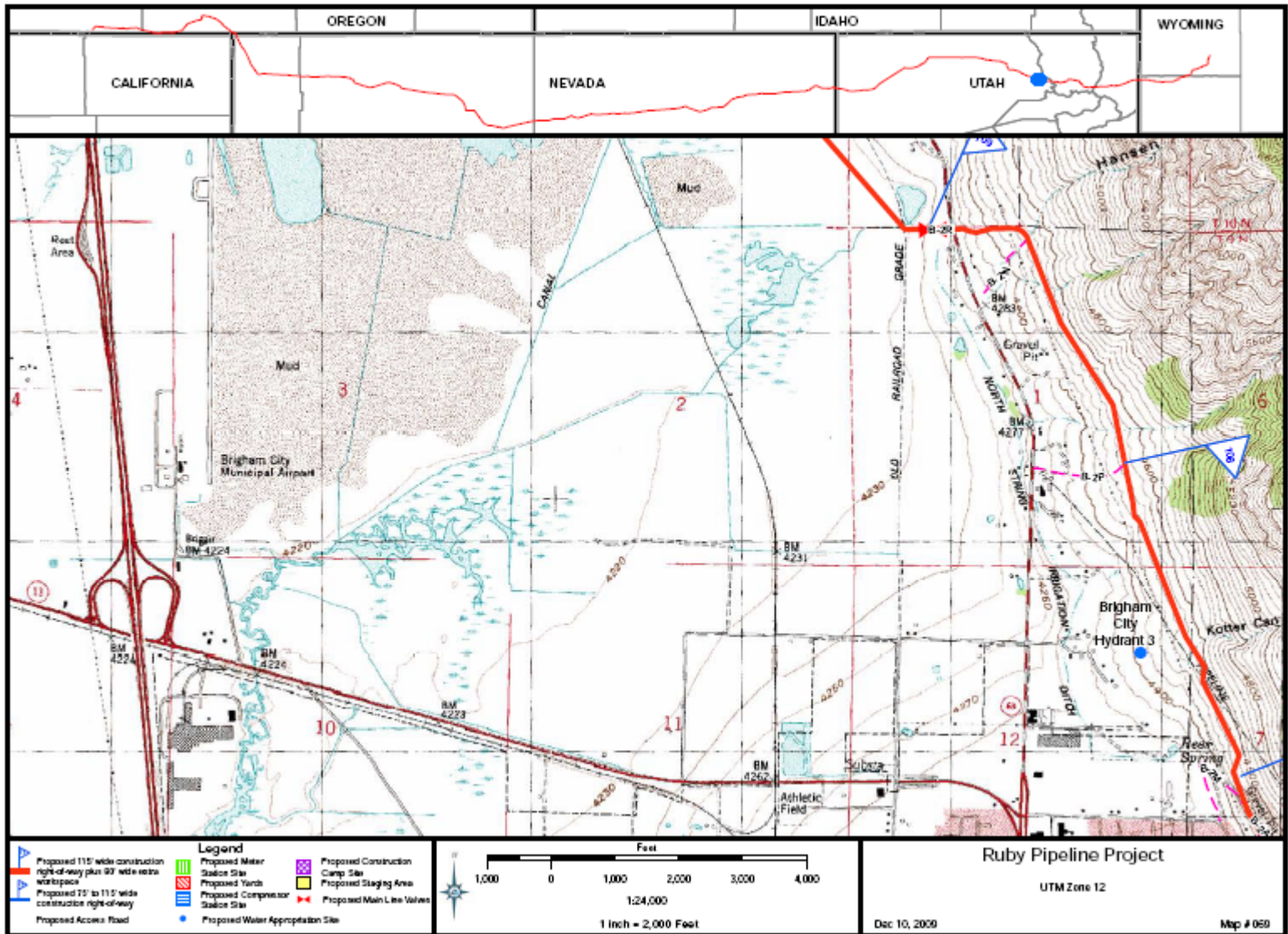
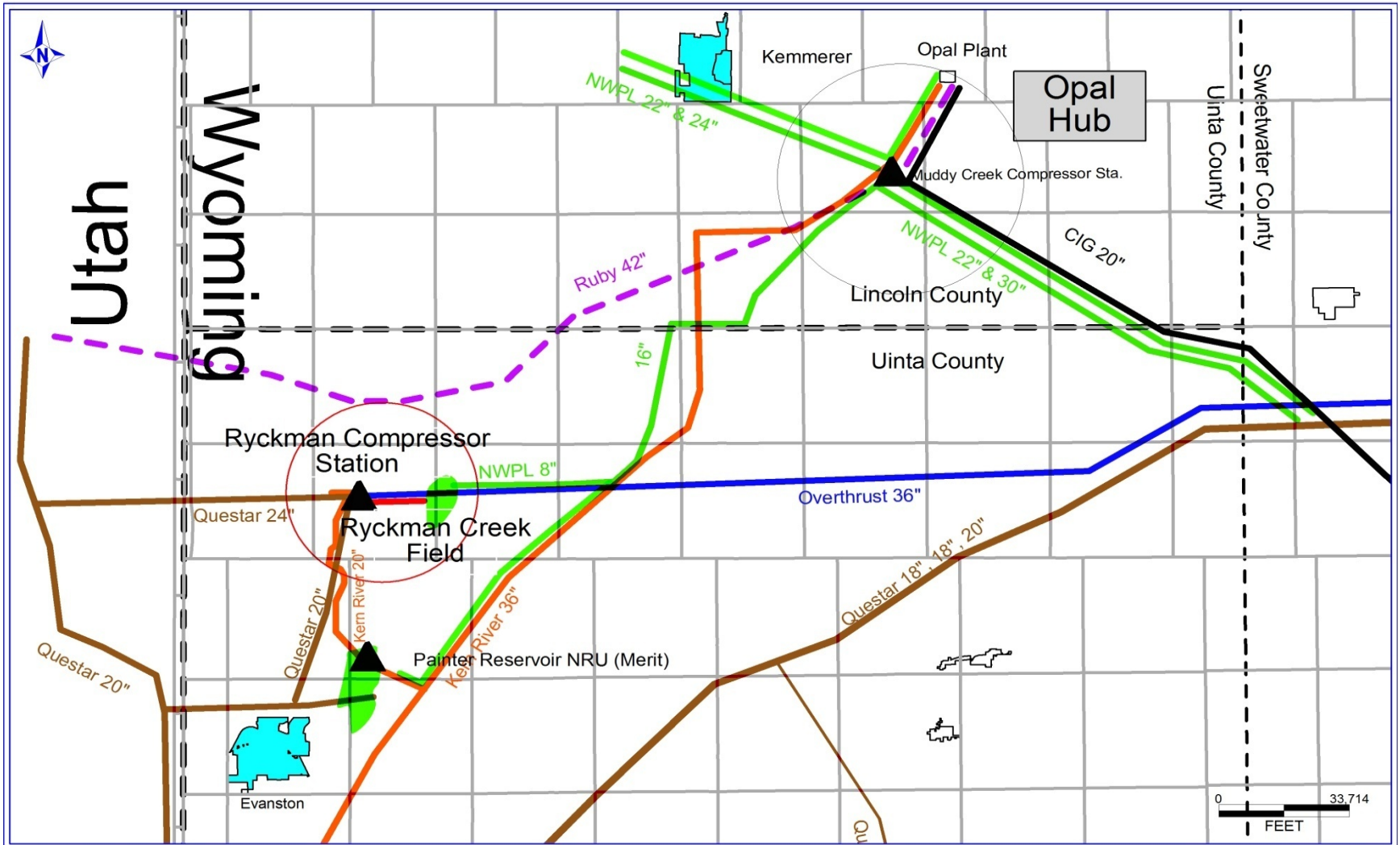
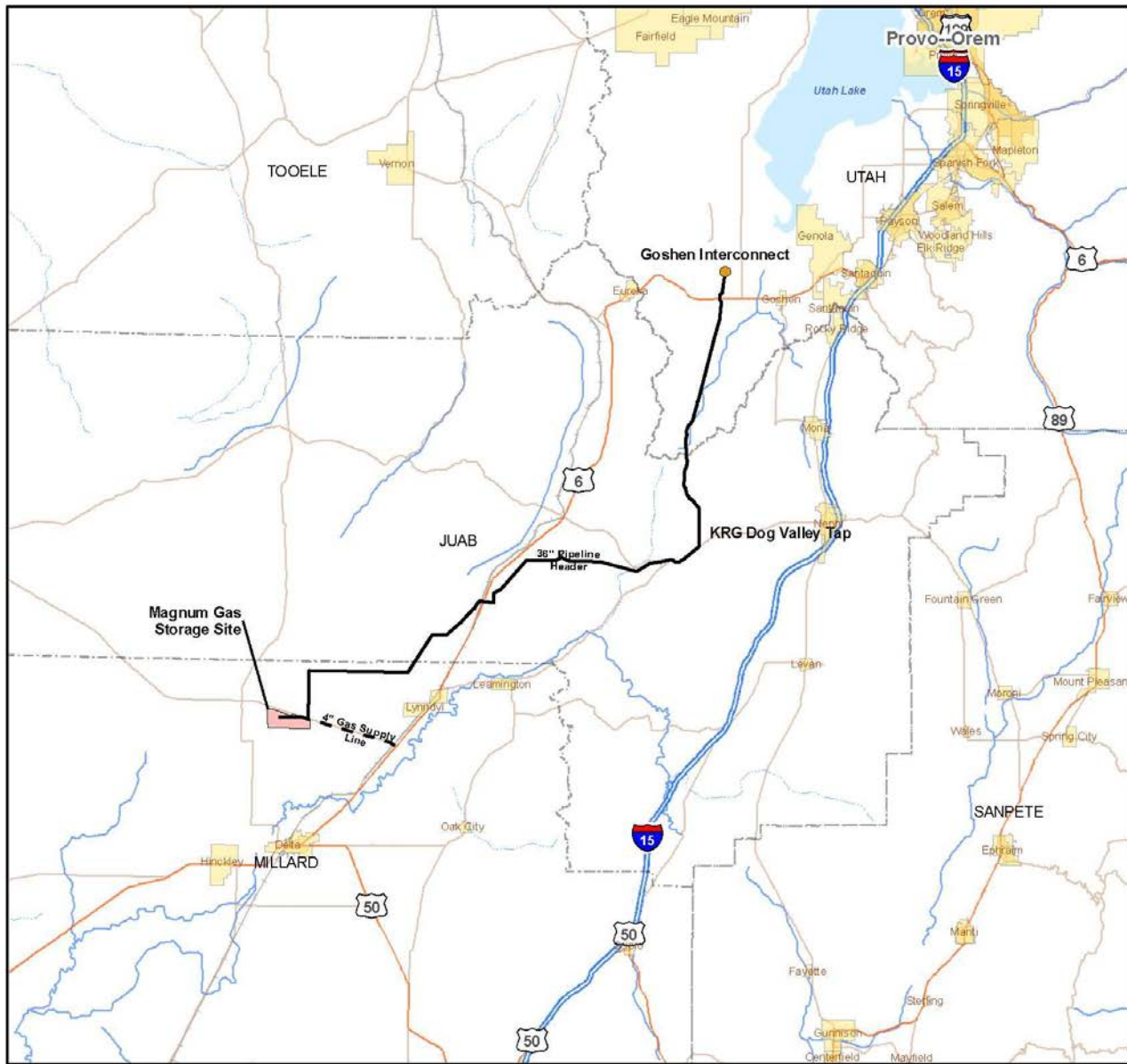


Exhibit 7.8 Ryckman Creek Gas Storage Project





Legend

- Interconnect
- Header Route
- 4" Gas Supply Line
- Magnum Gas Storage Site
- County Boundaries
- Municipalities
- Interstate Highway
- Primary Highway
- Major Road
- Local Road
- Major Railroad Lines
- Stream
- Intermittent Stream
- Lake

Idaho Wyoming
Nevada Colorado
Arizona

0 1.25 2.5 5 7.5 10
Miles

1 inch = 10 miles

Project: MAGNUM GAS STORAGE, LLC
Source: AGRC Image Server image.state.ut.us & ESRI Base Data
County: Millard State: Utah Section: T. 15 S. R. 7 W.
PKID: NAD 83 UTM 12 Meters Date: 6/09/2009

Figure 1.1-1
General Project Location