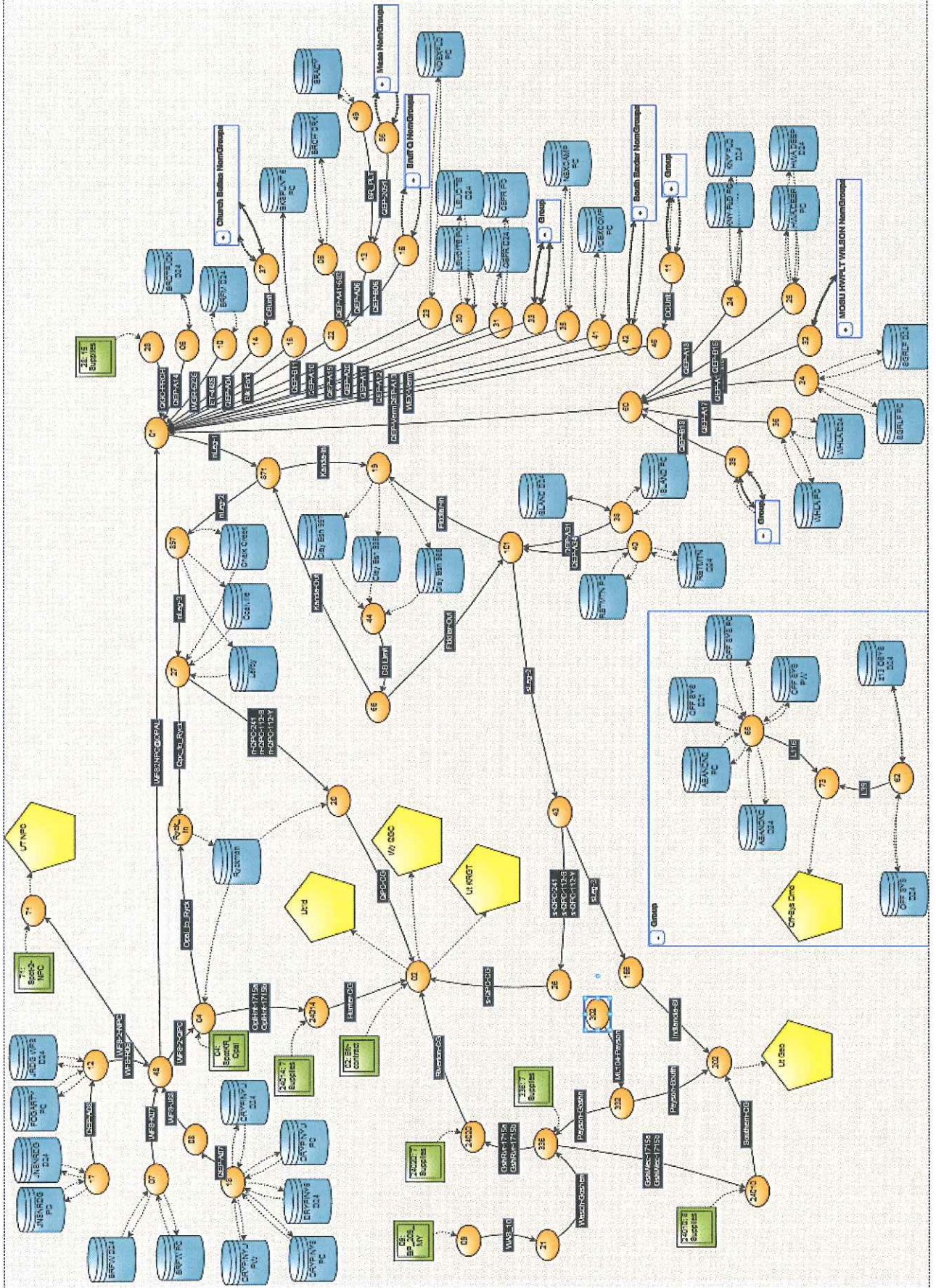
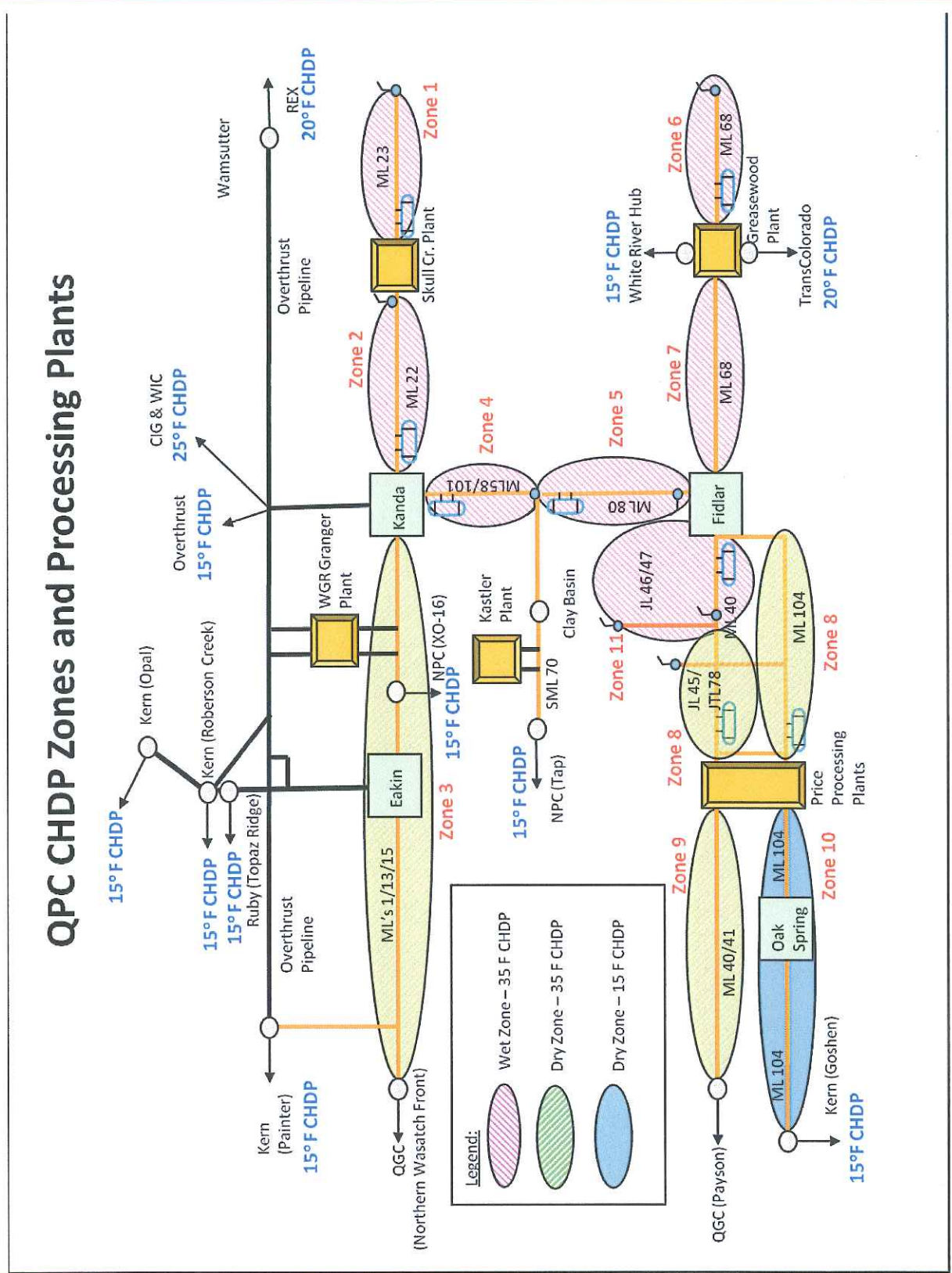


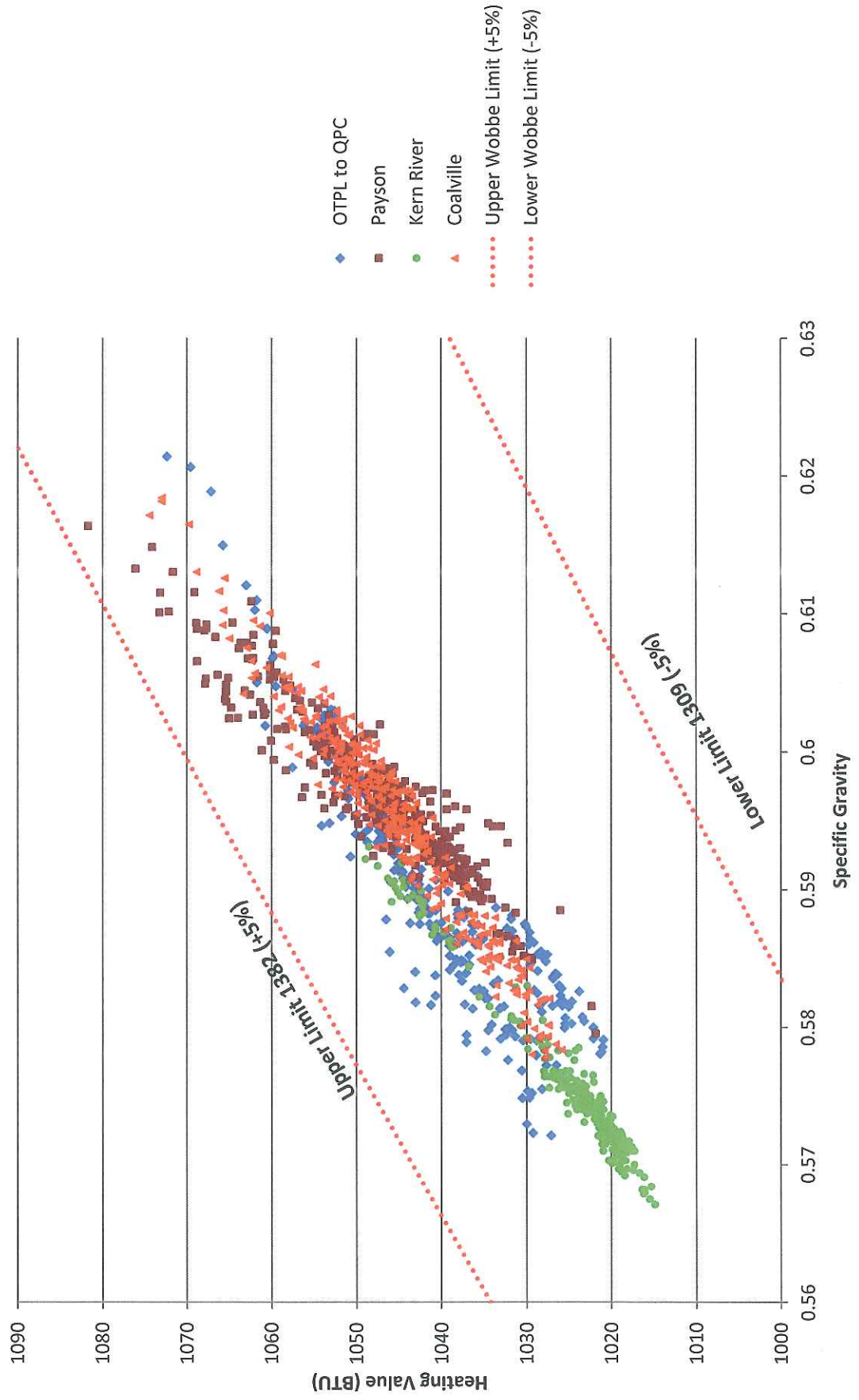
Exhibit 7.1



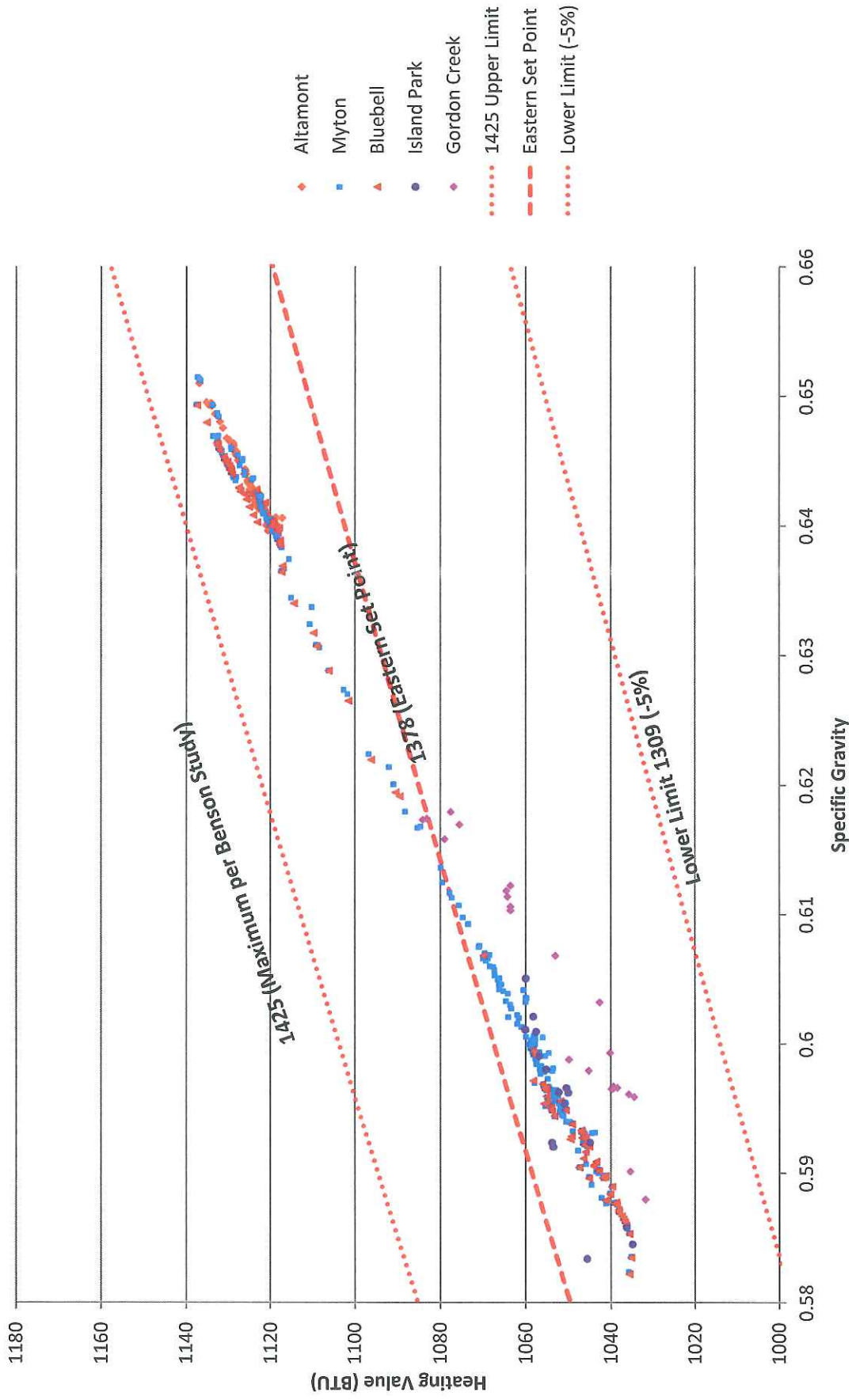




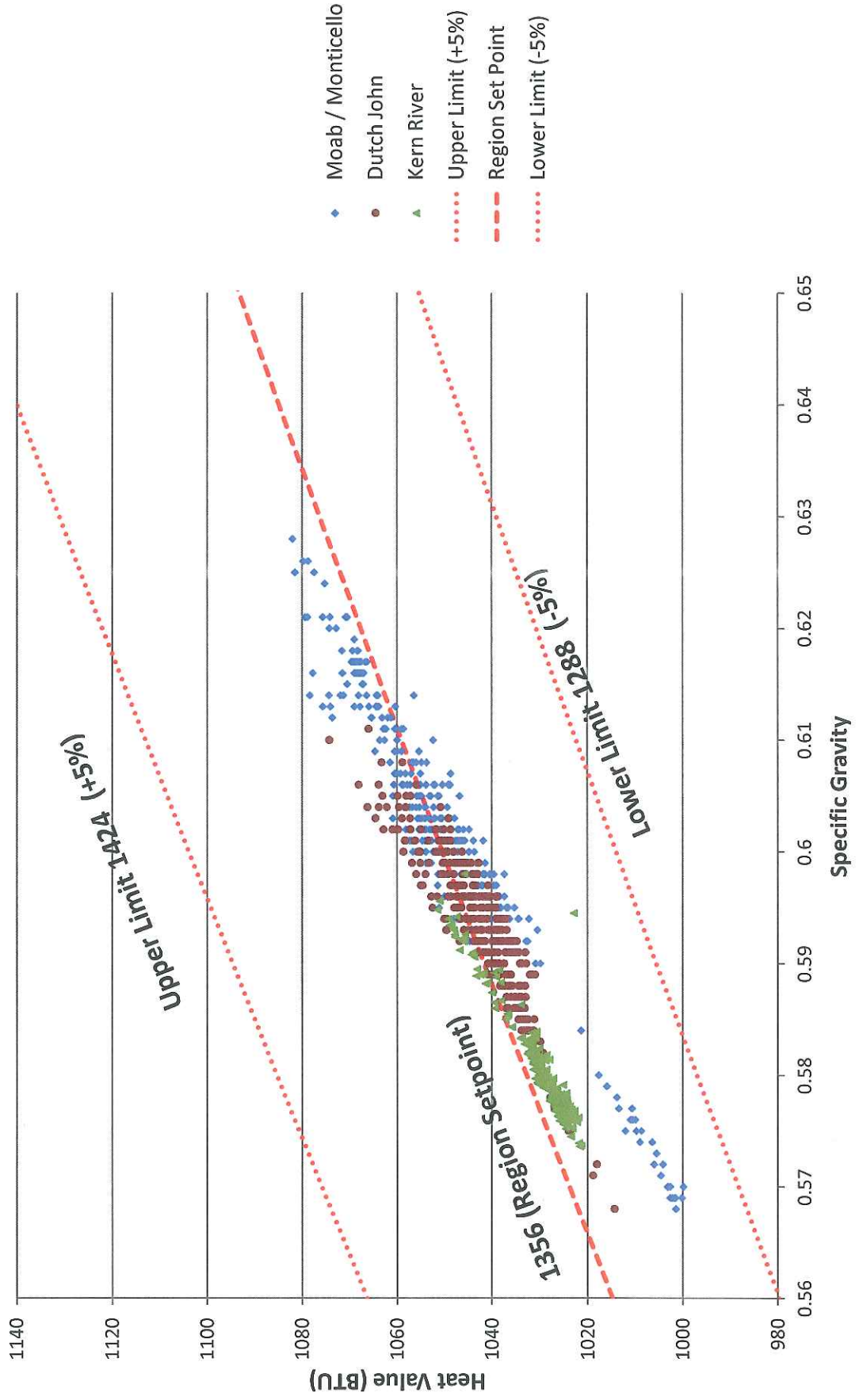
# Exhibit 7.3 Wasatch Front (North) Interchangeability 2012 Daily Averages



# Exhibit 7.4 Vernal Area (Eastern) Interchangeability 2012 Daily Averages

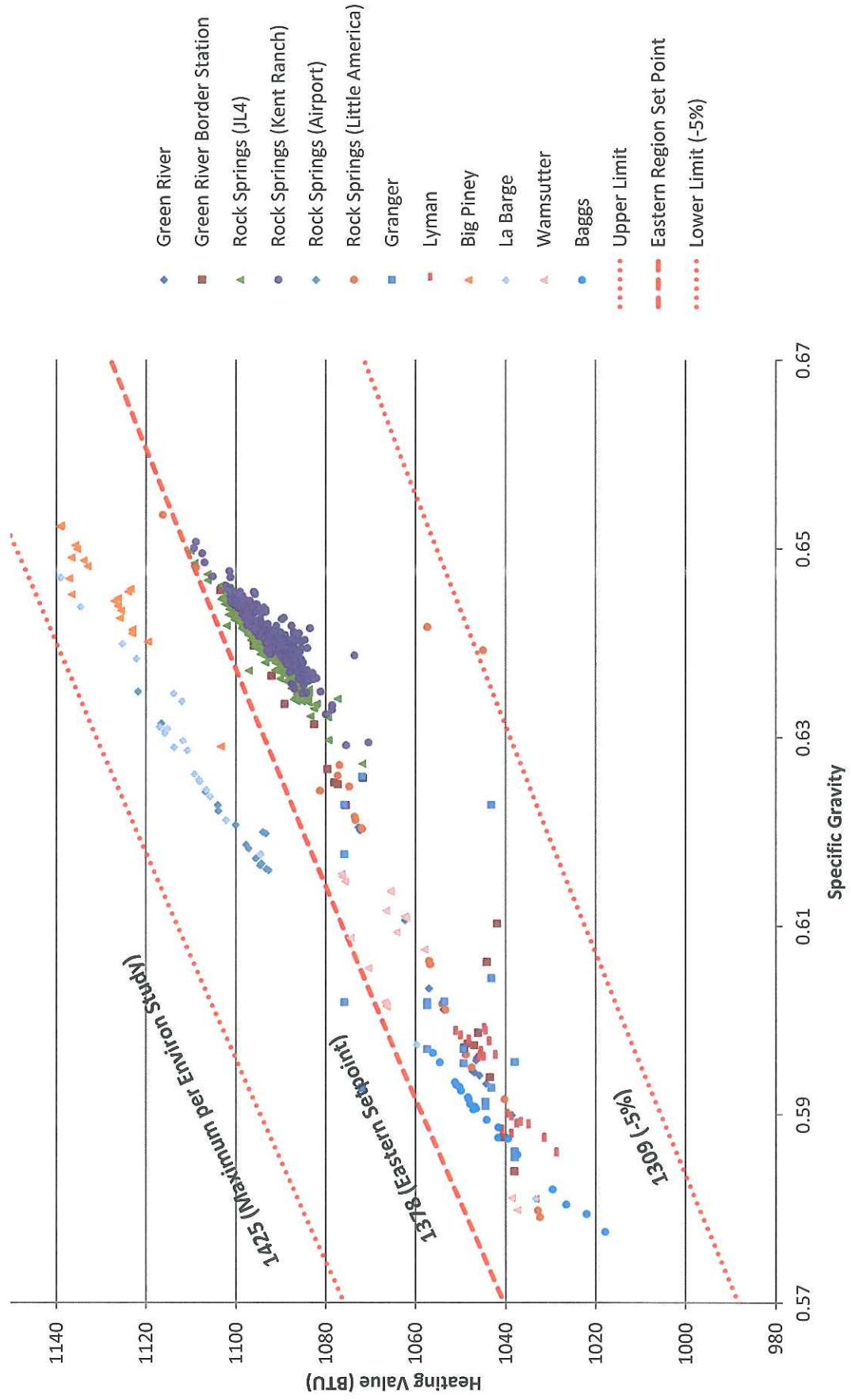


# Exhibit 7.5 Western and Far Eastern (Utah) Interchangeability 2012 Daily Averages

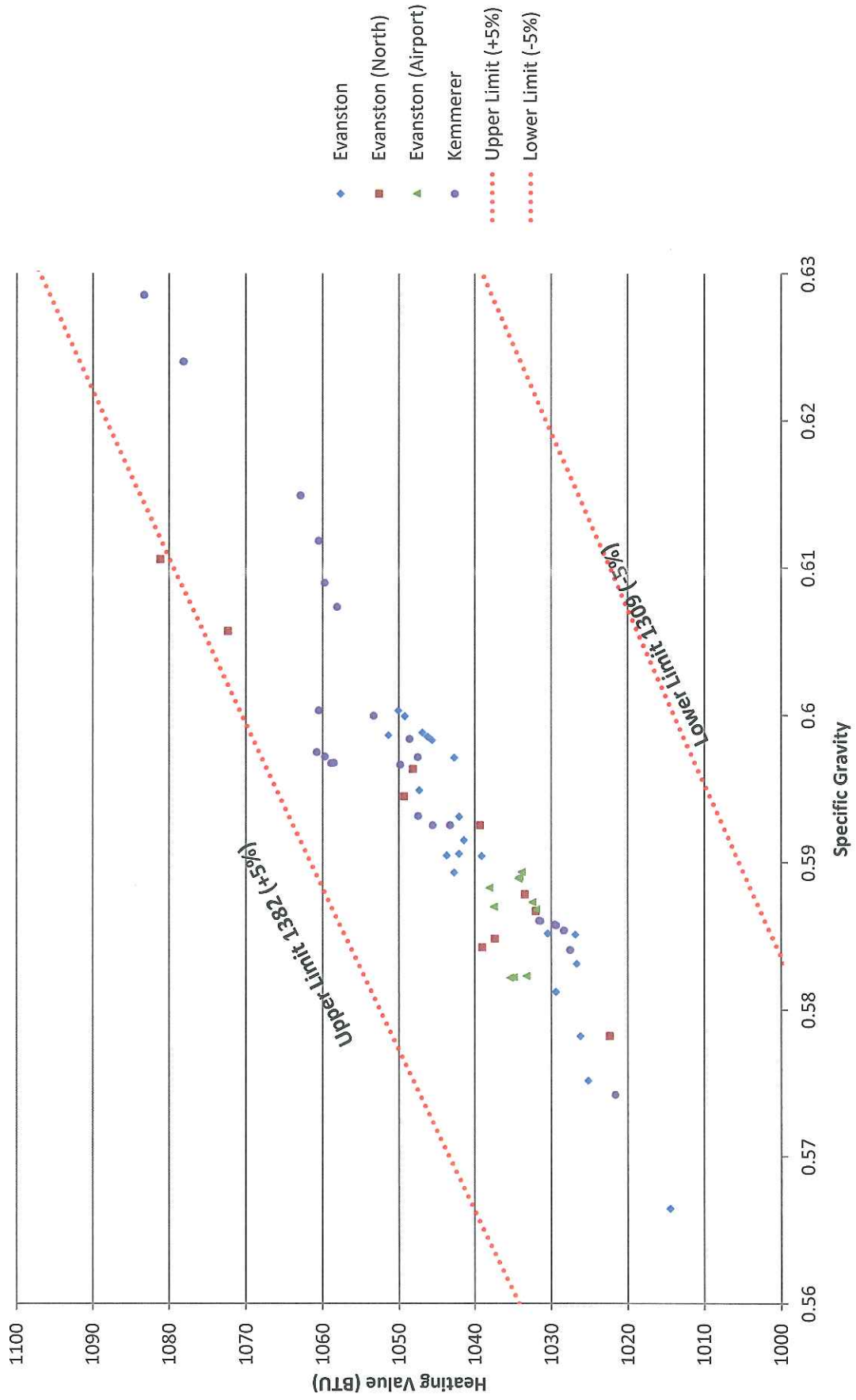




# Exhibit 7.6 Eastern Interchangeability (Wyoming) 2012 Daily Averages



# Exhibit 7.7 Western Interchangeability (Wyoming) 2012 Daily Averages



# Ryckman Creek Gas Storage Map

