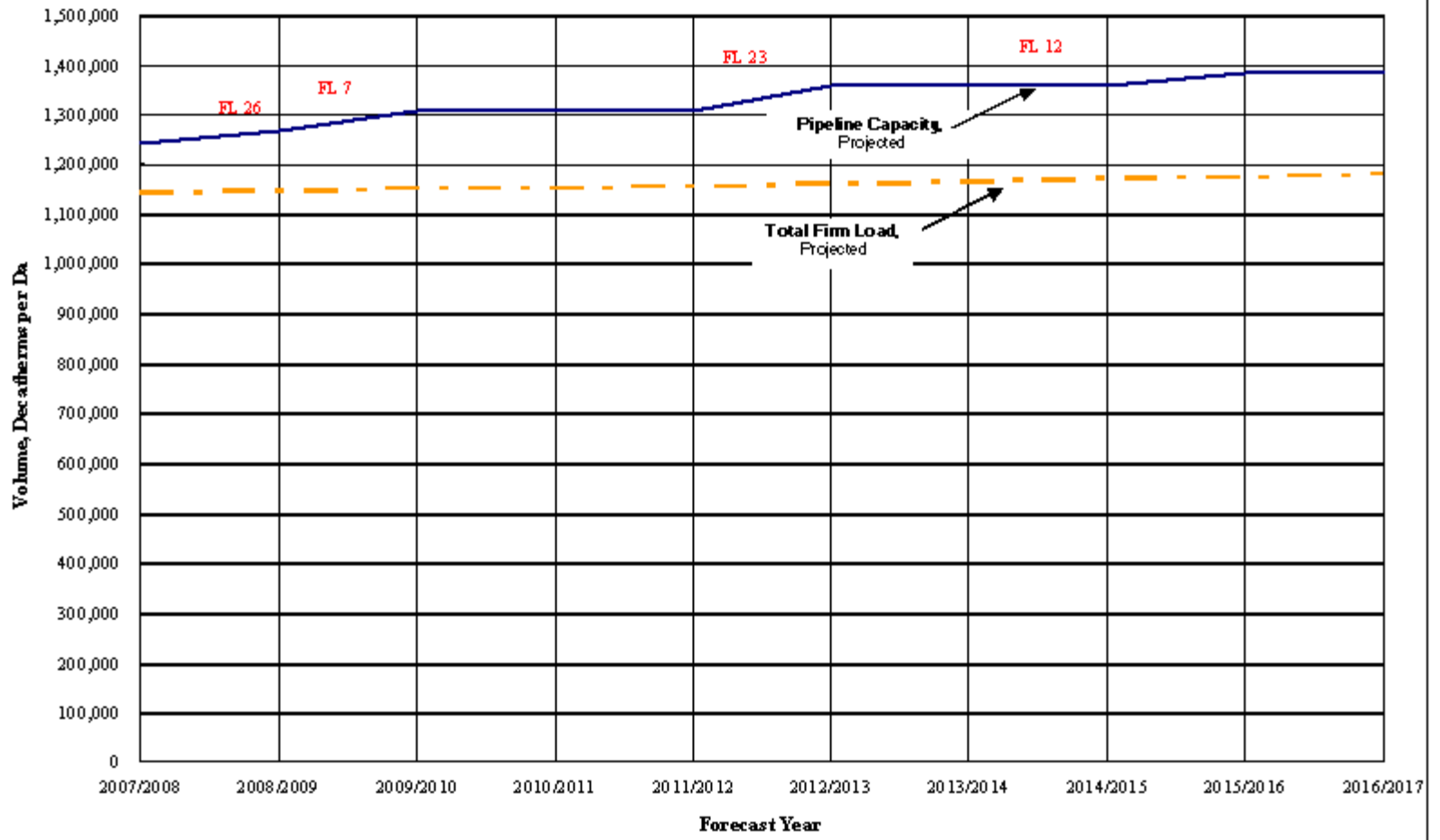
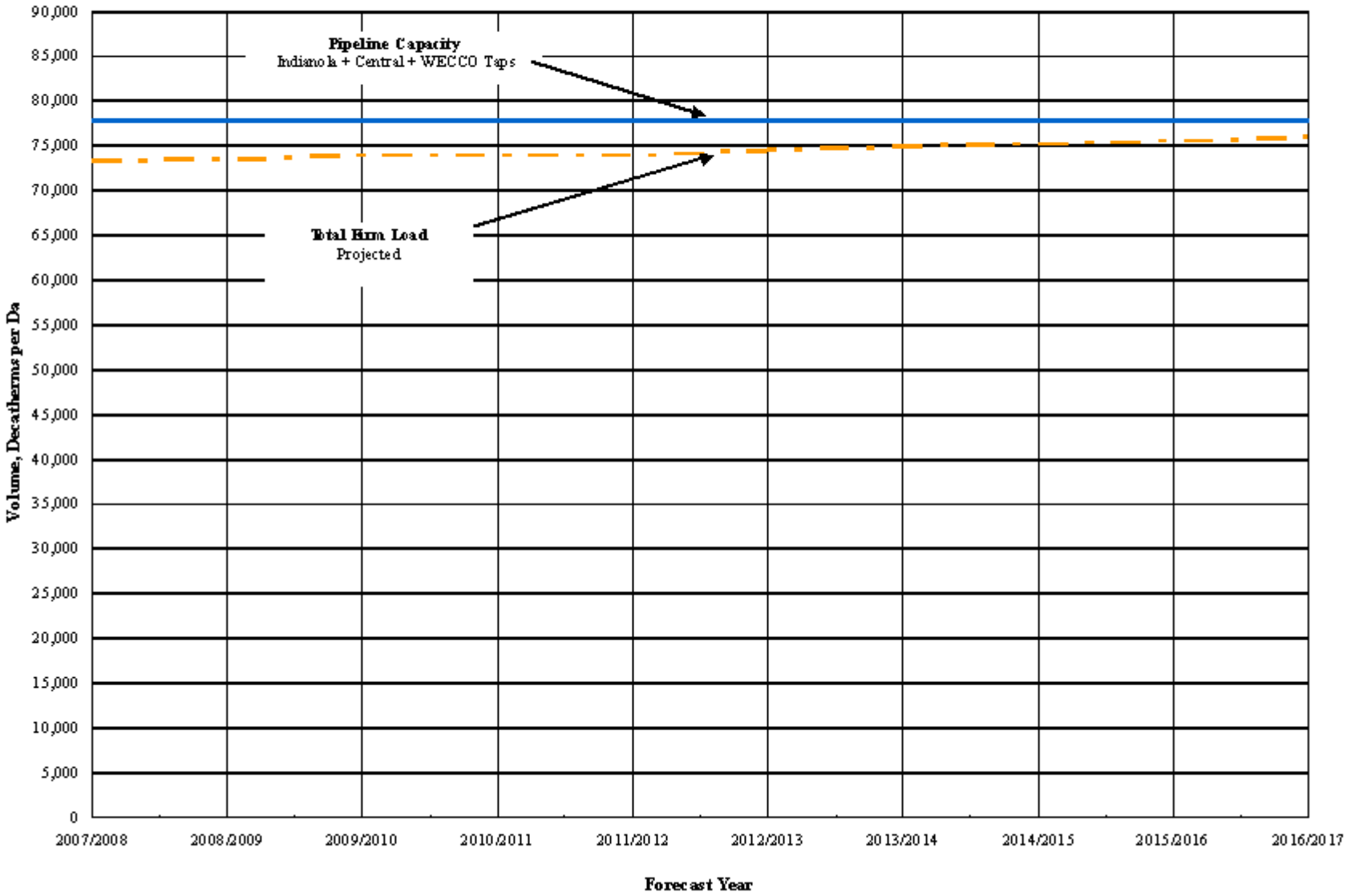


**2007/2008 Wasatch Front Firm Peak-Day Forecast**  
**Questar Gas System Load & Takeaway Capacity Curve**

**Exhibit 4.4**



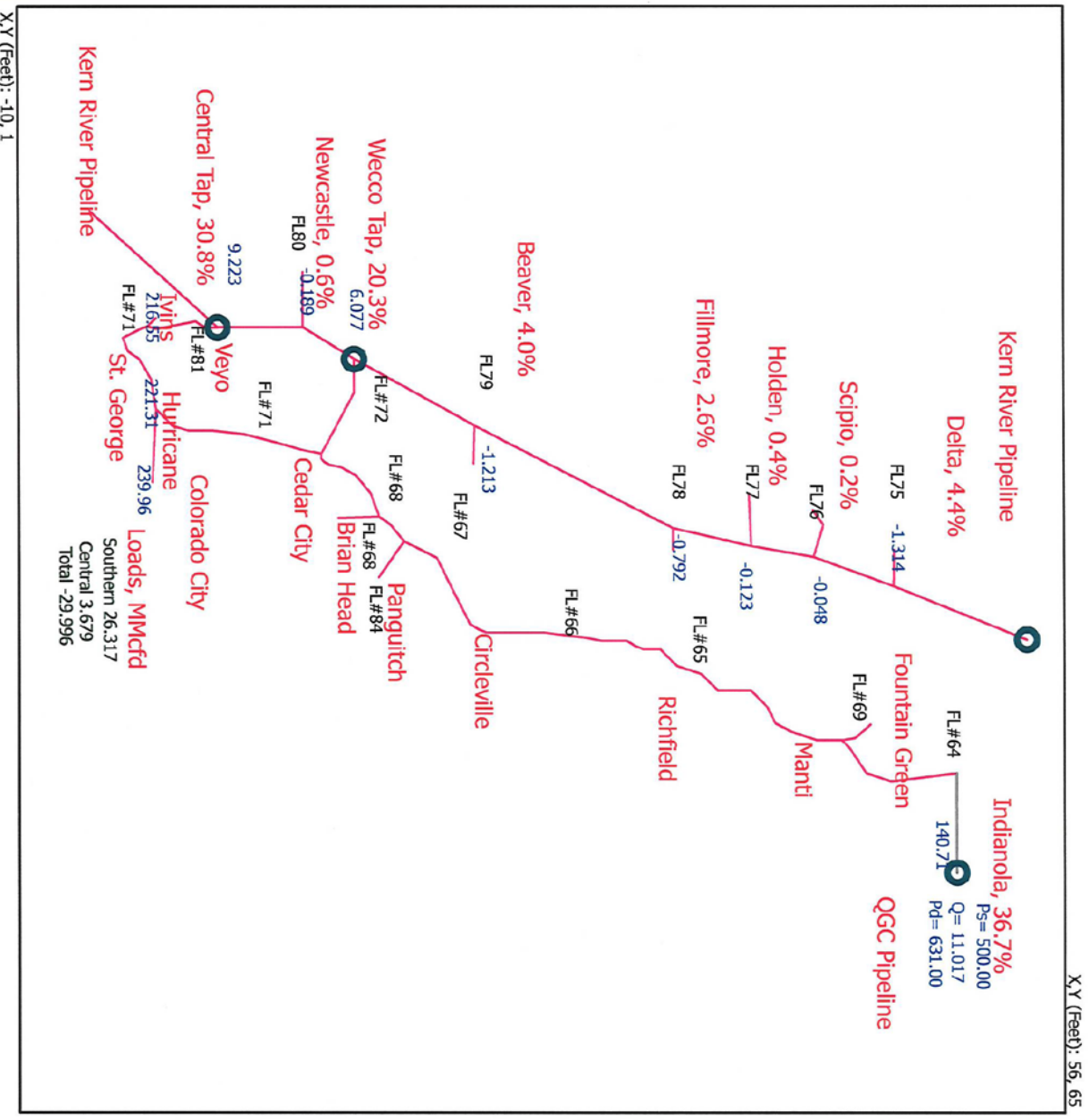
2007/2008 Southern System Firm Peak-Day Forecast  
Questar Gas System Load & Takeaway Capacity Curve

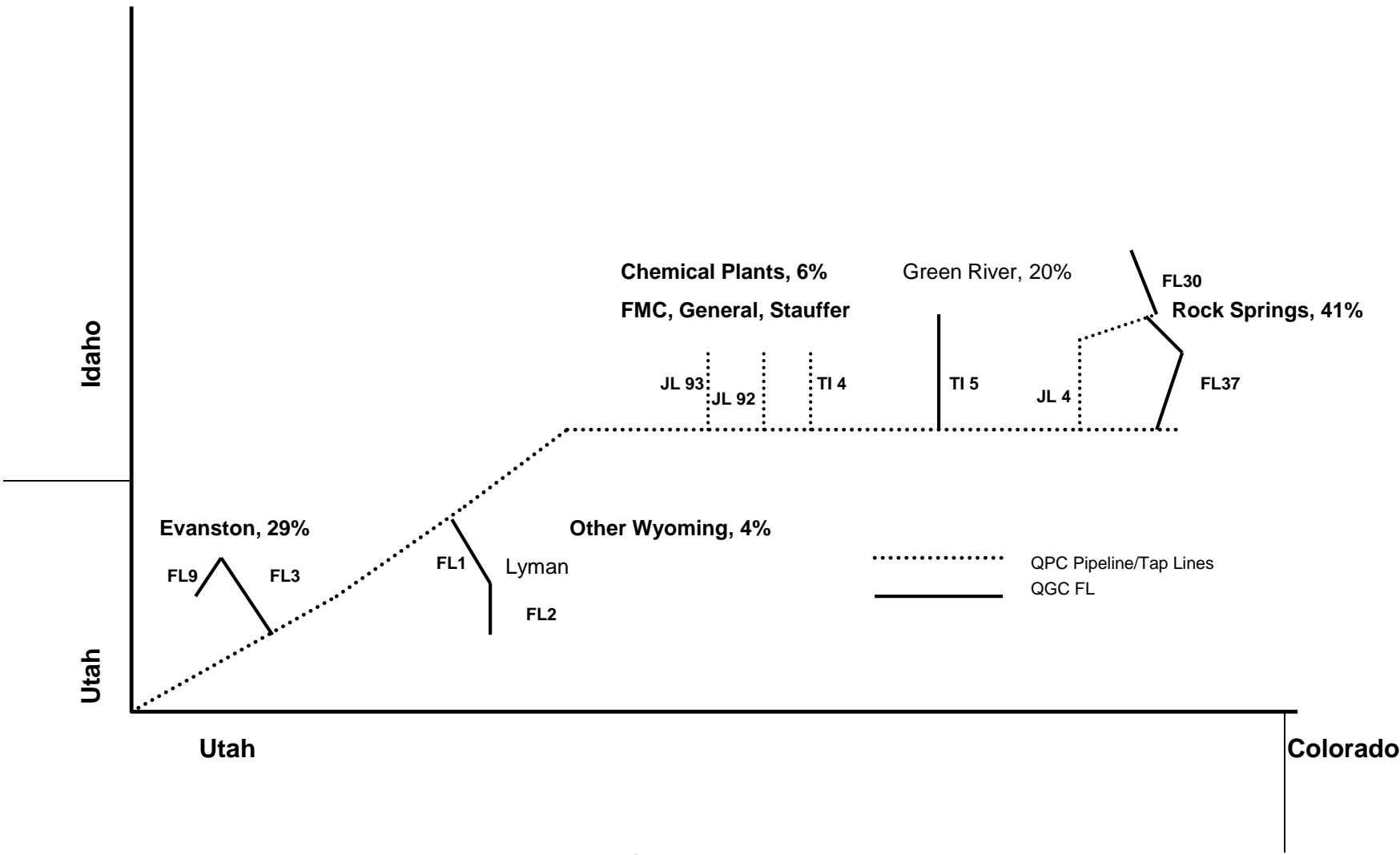




**Exhibit 4.3**

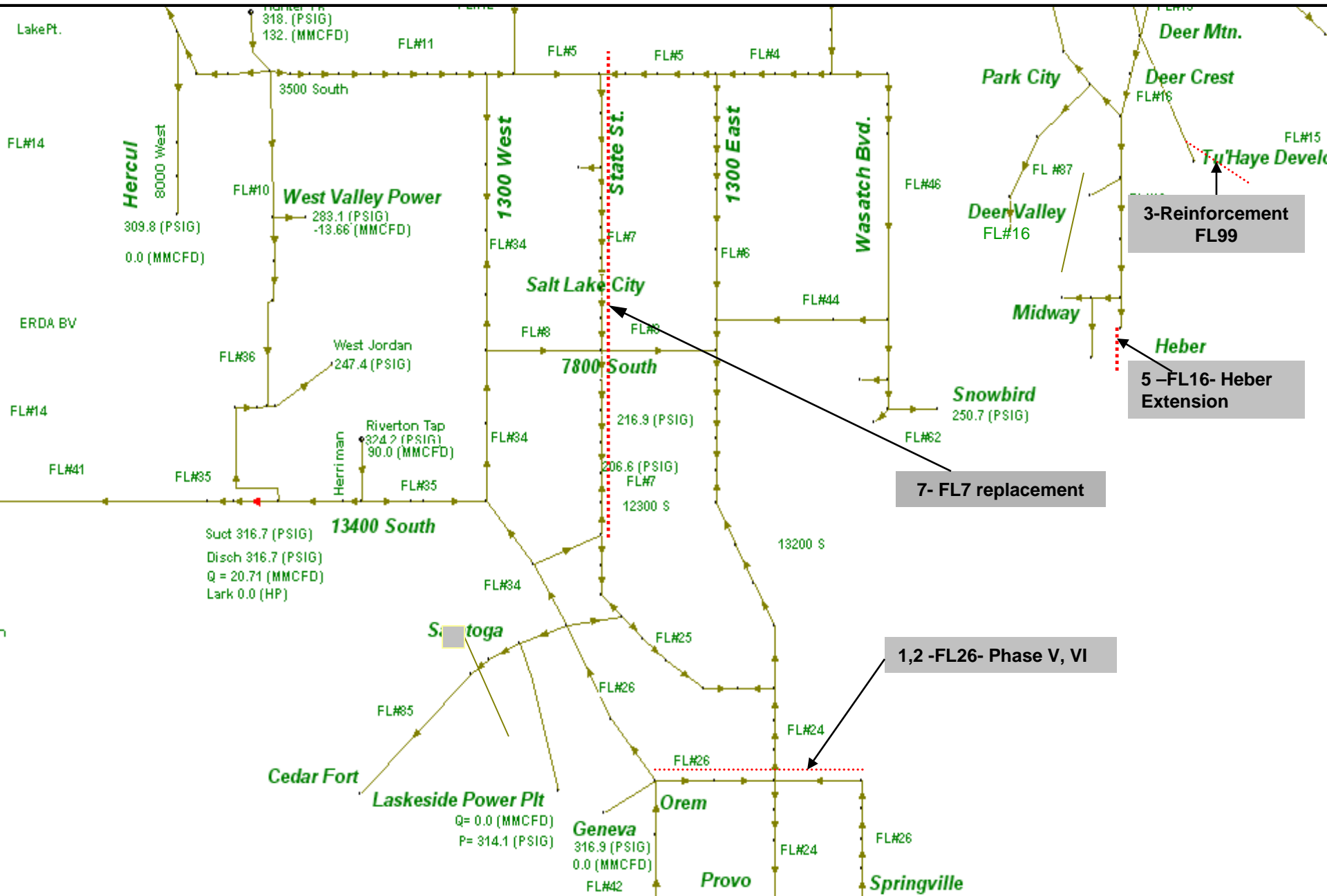
Model Name: 2007-2008\_IRP\_Central-Southern\_Typical Winter

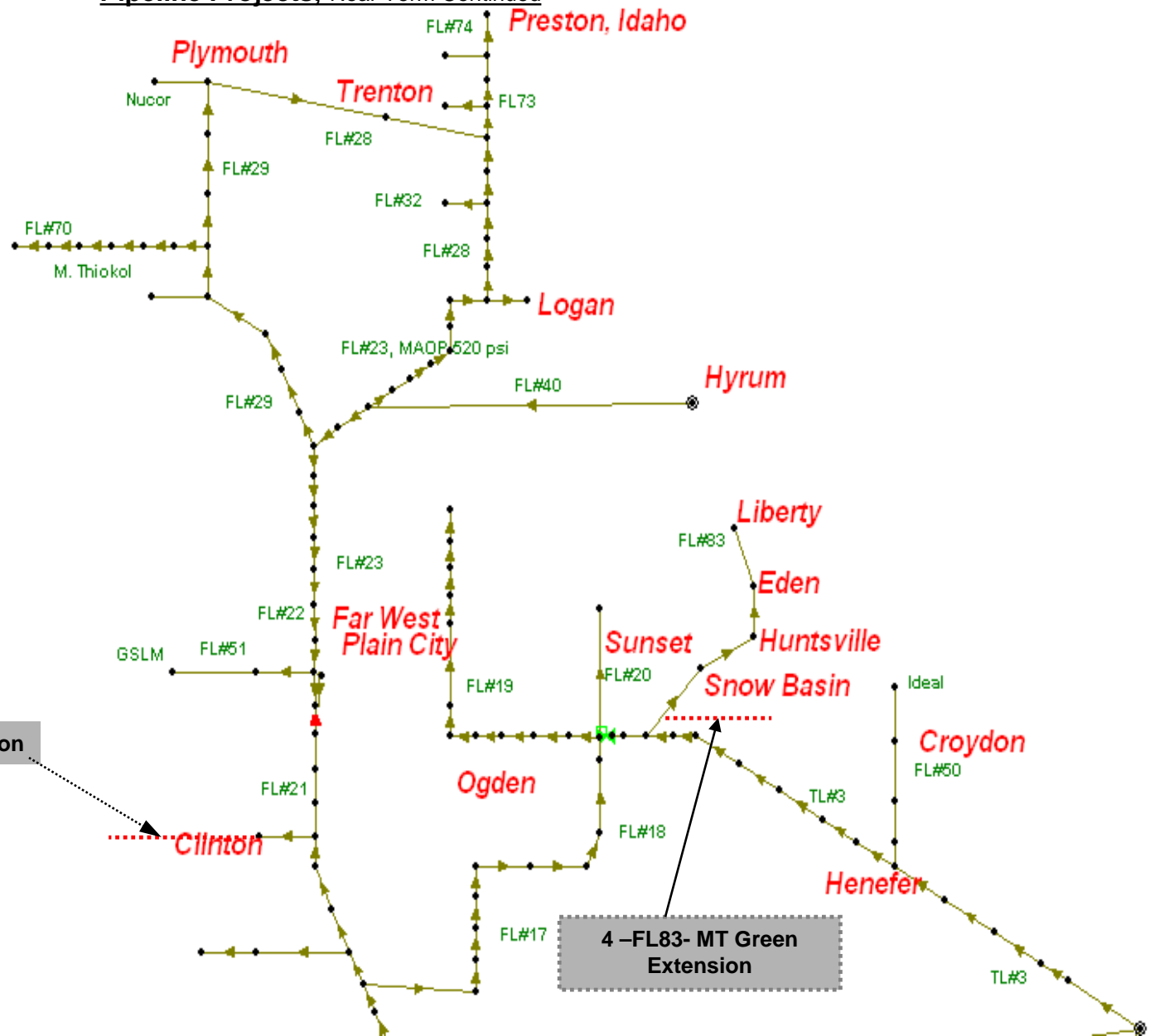




**Wyoming Key Gates**

(typical winter day volumes)





Pipeline Projects, Long Term

