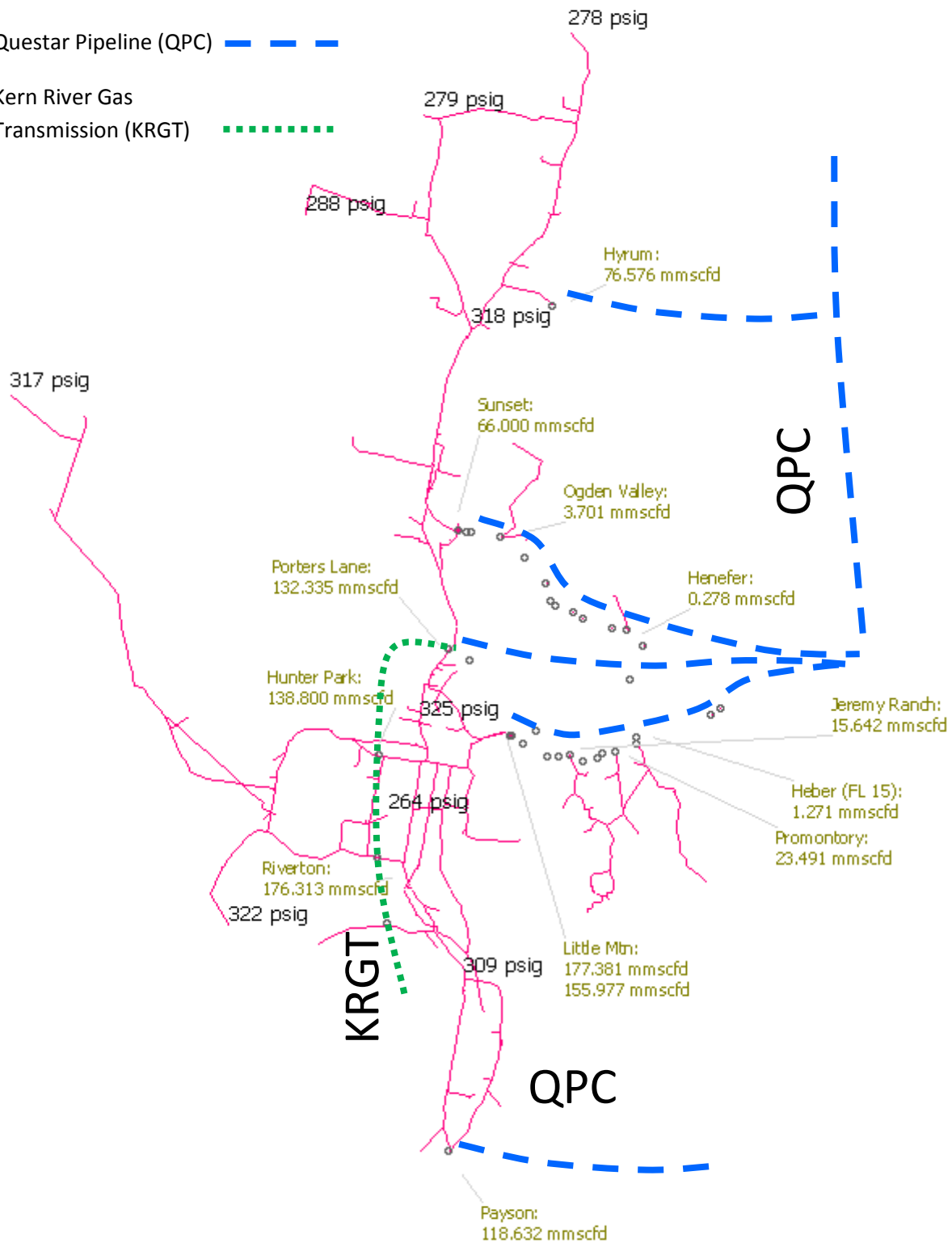
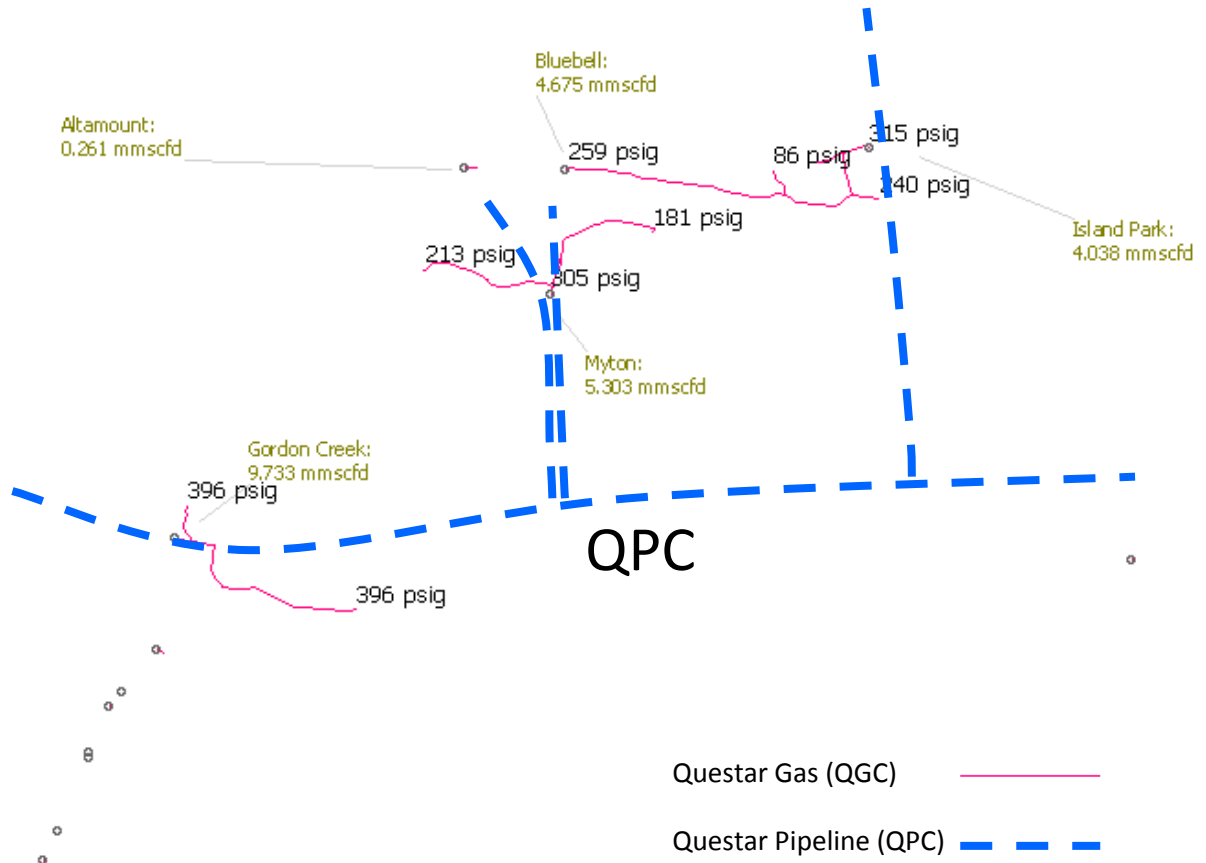


Northern Region – Peak Day – 2008 Steady-State Model

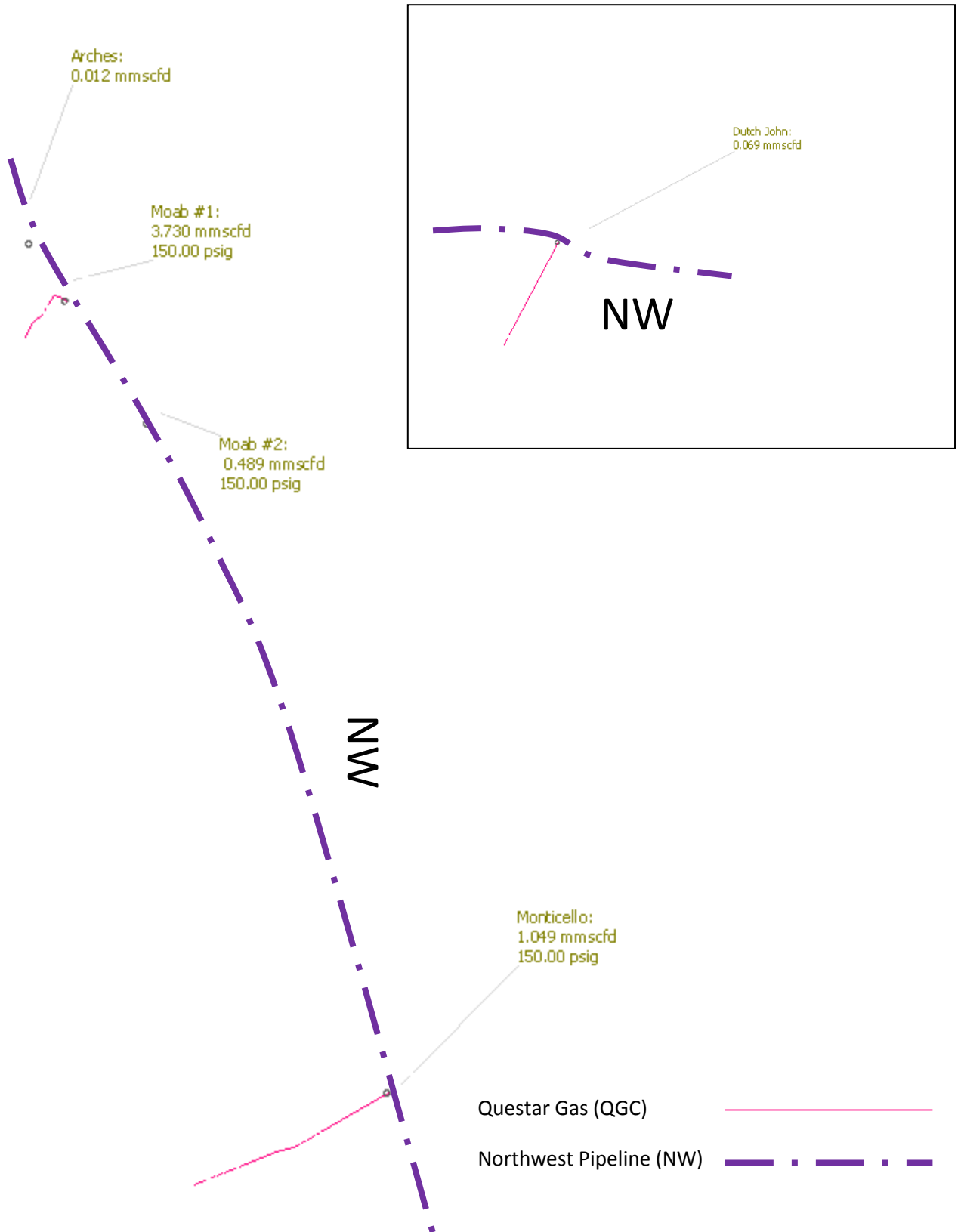
- Questar Gas (QGC) ———
- Questar Pipeline (QPC) - - - - -
- Kern River Gas Transmission (KRG T) ·····



North Eastern System – Peak Day – 2008 Steady-State Model

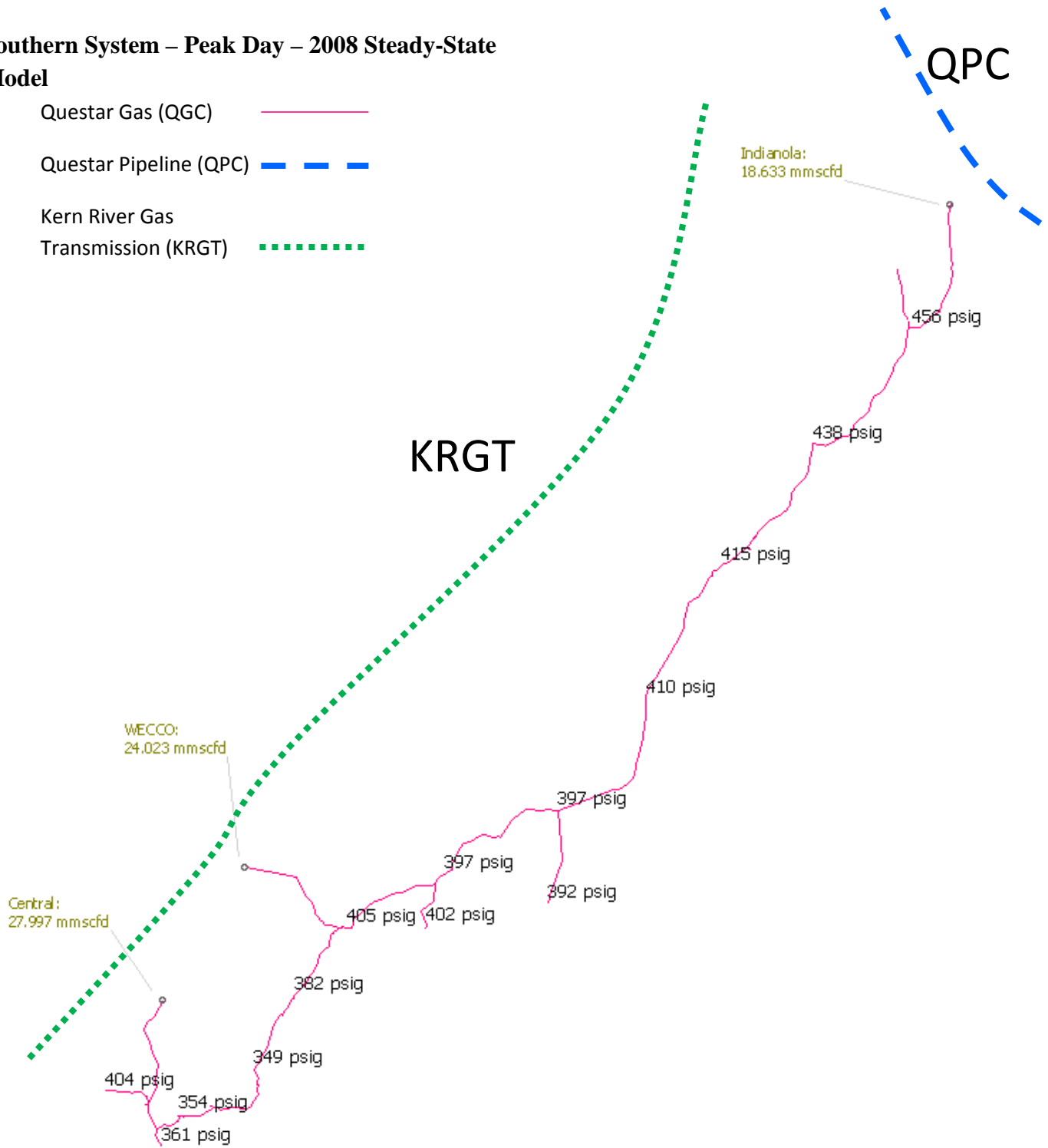


Eastern System – Peak Day – 2008 Steady-State Model

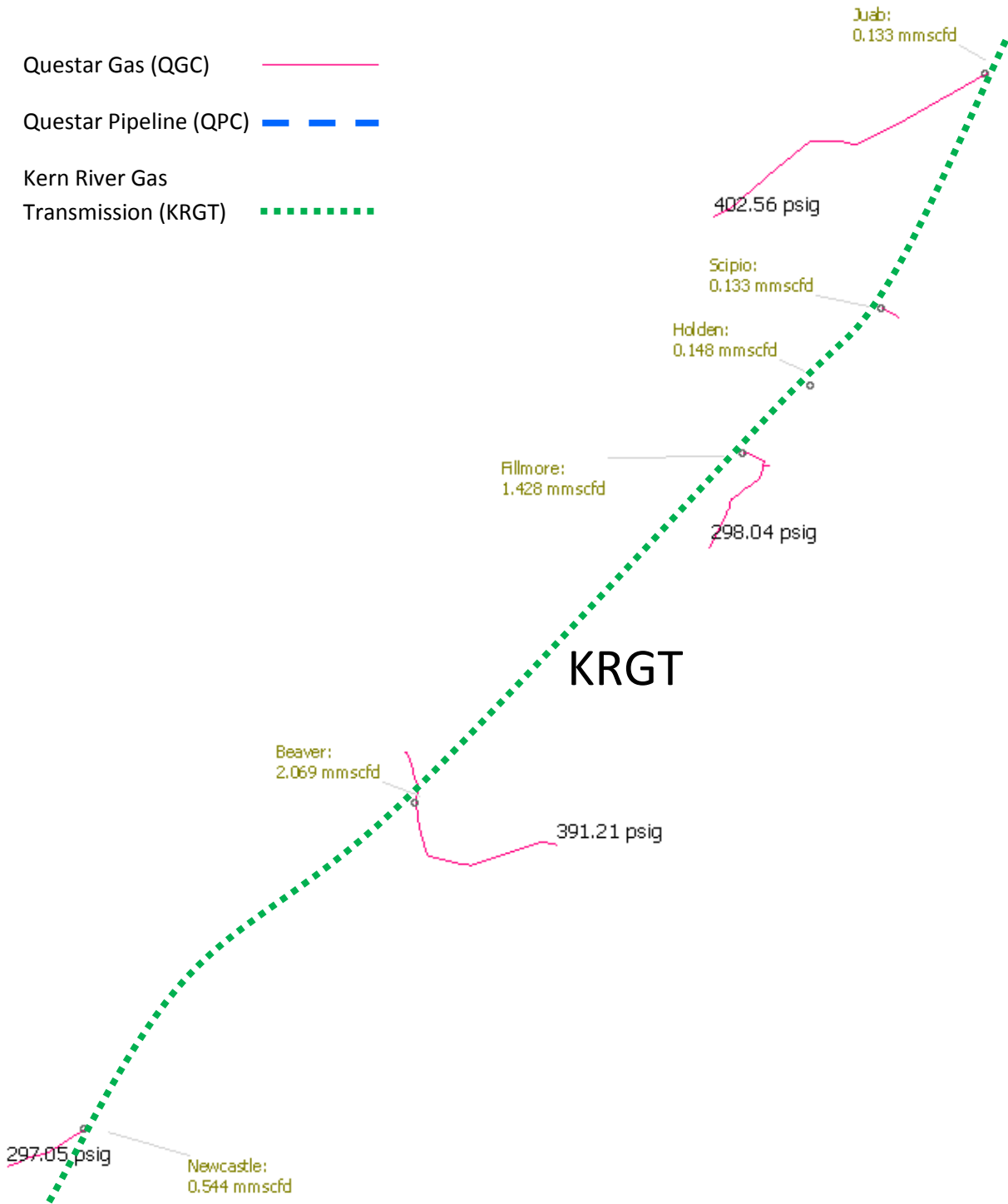


Southern System – Peak Day – 2008 Steady-State Model

- Questar Gas (QGC) ———
- Questar Pipeline (QPC) - - - - -
- Kern River Gas Transmission (KRG T) ·····



Southern System (KRG Taps) – Peak Day – 2008 Steady-State Model



Wyoming System – Peak Day – 2008 Steady-State Model

