Exhibit A

COPY

ROBERT S. CAMPBELL (0557)
JOHN P. ASHTON (0134)
SCOTT M. LILJA (4231)
VAN COTT BAGLEY CORNWALL & McCARTHY
Key Bank Tower, Suite 1600
50 South Main Street
Salt Lake City, UT 84145
Telephone (801) 532-3333

MARK A. GLICK (6093)
MICHAEL P. PETROGEORGE (8870)
PARSONS BEHLE & LATIMER
201 South Main Street, Suite 1800
P. O. Box 45898
Salt Lake City, UT 84145-0898

JOHN J. FLYNN (1093)
954 Military Drive
Salt Lake City, Utah 84108
Telephone (801) 581-6679

Attorneys for Summit Water Distribution Company et al.

IN THE THIRD JUDICIAL DISTRICT COURT IN AND FOR

SUMMIT COUNTY, STATE OF UTAH

SUMMIT WATER DISTRIBUTION COMPANY, a Utah non-profit corporation; LEON H. SAUNDERS, an individual; MICHAEL SCOTT SAUNDERS, an individual, SAUNDERS LAND INVESTMENT CORPORATION, a Utah corporation; STUART A. KNOWLES, an individual; TRILOGY LIMITED, L.P., a Georgia limited partnership; FRANK H. LANG, Trustee of the LARRY R. KNOWLES IRREVOCABLE TRUST; LAND AND WATER RESOURCES COMPANY, INC., a California corporation; LYNN NELSON, an individual; GREGORY G. NELSON, an individual; JEFFREY L. NELSON and KELLIE H. NELSON, Individual Joint Tenants; CRAIG S. PETTIGREW and TAMMY N. PETTIGREW, Individual Joint Tenants, Plaintiffs,	SECOND AMENDED COMPLAINT & DEMAND FOR TRIAL BY JURY Civil No. 010500359 Honorable Bruce C. Lubeck

v.

SUMMIT COUNTY; SUMMIT COUNTY COMMISSION; MOUNTAIN REGIONAL WATER SPECIAL SERVICE DISTRICT, a body politic of the State of Utah; PATRICK D. CONE, County Commissioner; SHAUNA L. KERR, County Commissioner; ERIC D. SCHIFFERLI, County Commissioner; DOUGLAS EVANS, an individual; MONTGOMERY WATSON HARZA, a California corporation and its employee and agent, WILLIAM TODD JARVIS, an individual; DAVID L. THOMAS, an individual; JAMES DOILNEY, an individual; and JOHN DOES 1-8,

Defendants.

State District Judge

Summit Water Distribution Company (hereafter "Summit Water") and Leon H. Saunders, an individual; Michael Scott Saunders, an individual, Saunders Land Investment Corporation, a Utah corporation; Stuart A. Knowles, an individual; Trilogy Limited, L.P., a Georgia limited partnership; Frank H. Lang, Trustee of the Larry R. Knowles Irrevocable Trust; Land and Water Resources Company, Inc., a California corporation; Lynn Nelson, an individual; Gregory G. Nelson, an individual; Jeffrey L. Nelson and Kellie H. Nelson, Individual Joint Tenants; Craig S. Pettigrew and Tammy N. Pettigrew, Individual Joint Tenants (collectively, the "Investor Shareholders" and, together with Summit Water, the "Antitrust Plaintiffs") complain of the Defendants, Summit County, the Summit County Commission, Mountain Regional Water Special Service District (hereinafter "Mountain Regional" or "Special Service District"), Patrick D. Cone (hereinafter "Cone"), County Commissioner, Shauna L. Kerr (hereinafter "Kerr"), County Commissioner, Eric D. Schifferli

(hereinafter "Schifferli"), County Commissioner, Douglas Evans (hereinafter "Evans"), an individual, Montgomery Watson Harza (hereinafter "Montgomery Watson"), a California corporation and its employee and agent, William Todd Jarvis (hereinafter "Jarvis"), an individual, David L. Thomas (hereinafter "Thomas"), an individual, and James Doilney (hereinafter "Doilney"), an individual, and for Causes of Action, allege as follows:

NATURE OF COMPLAINT & PETITION FOR REVIEW

1. This is an action brought under the antitrust laws of the State of Utah and Article XII, Section 20 of the Utah Constitution in which redress to the Antitrust Plaintiffs is sought:

   (i) first against the Defendants, and each of them, for having conspired, agreed, and combined to unlawfully tie the sale, distribution and delivery of water to the granting of favored building permits and density and planning approvals, fix prices, other restraints of trade and impair competition in violation of the antitrust laws of the State of Utah in the private sale, distribution and delivery of culinary water in the Snyderville Basin of Summit County, Utah;

   (ii) second, against the Defendants Summit County and Mountain Regional Water Special Service District and other Defendants for the illegal conspiracies, combinations and arrangements by anti-competitive conduct to monopolize or attempt to monopolize the trade and business of the private sale, distribution and delivery of culinary water in the Snyderville Basin of Summit County, Utah in violation of Article XII, Section 20 of the Utah Constitution and the antitrust laws of the State of Utah.

2. The First Cause of Action is brought under Article XII, Section 20 of the Utah Constitution and the Utah Antitrust Act, Utah Code Ann. § 76-10-914(1), in which equitable relief is sought in the form of permanent, prohibitory and mandatory injunctions against certain Defendants and, in addition compensatory and treble damages also are sought against Montgomery Watson and Jarvis, its agent and employee, Thomas, Doilney and John Does 1-8 to be hereafter named, for conspiracies, combinations, contracts and arrangements to restrain trade and impair competition as set forth infra.

3. The Second Cause of Action is brought under Article XII, Section 20 of the Utah Constitution and the Utah Antitrust Act, Utah Code Ann. § 76-10-914(2), for the attempt by Summit County, the Summit County Commission, its Commissioners, and Mountain Regional to monopolize, or attempt to monopolize and conspire, arrange and combine with certain other Defendants, including Montgomery Watson and its agent and employee, Jarvis, Thomas, Doilney and Johns Does 1-8 yet to be named, to monopolize or attempt to monopolize the trade or commerce of the sale, distribution and delivery of culinary water in the Snyderville Basin of Summit County, Utah, as set out hereinafter and as to which permanent prohibitory and mandatory injunctive relief against said Summit County, the County Commission, its Commissioners, and Mountain Regional are sought, and compensatory and treble damages are sought against Defendants, Montgomery Watson and Jarvis, Thomas and Doilney.

PARTIES, JURISDICTION AND VENUE

4. Plaintiff, SUMMIT WATER, is a private corporation organized under and existing pursuant to the laws of the State of Utah as a non-profit mutual water company, with its principal place of business in Summit County, State of Utah.

5. Plaintiff, LEON H. SAUNDERS, is an individual residing in Summit County, Utah, and the owner of transferable Class A shares of Summit Water.

6. Plaintiff, MICHAEL SCOTT SAUNDERS, is an individual, residing in California and the owner of transferable Class A shares of Summit Water.

7. Plaintiff, SAUNDERS LAND INVESTMENT CORPORATION, is a Utah corporation, organized under and existing pursuant to the laws of the State of Utah, with its principal place of business in Summit County, State of Utah, and the owner of transferable Class A shares of Summit Water.

8. Plaintiff, STUART A. KNOWLES, is an individual, residing in California and is the owner of transferable Class A shares of Summit Water.

9. Plaintiff, TRILOGY LIMITED L.P., a Georgia limited partnership and the owner of transferable Class A shares of Summit Water.

10. Plaintiff, FRANK H. LANG, Trustee of the LARRY R. KNOWLES IRREVOCABLE TRUST, is the owner of transferable Class A shares of Summit Water.

11. Plaintiff, LAND AND WATER RESOURCES COMPANY, INC., a California corporation, organized and existing under the laws of the State of California and is a owner of transferable Class A shares of Summit Water.

12. Plaintiff, LYNN NELSON, an individual, residing in Box Elder County, Utah, and the owner of transferable Class A shares of Summit Water.

13. Plaintiff, GREGORY G. NELSON, an individual, residing in Salt Lake County, Utah, and the owner of transferable Class A shares of Summit Water.

14. Plaintiffs, JEFFREY L. NELSON and KELLIE H. NELSON, individual joint tenants, residing in Davis County, Utah, and the owners of transferable Class A shares of Summit Water.

15. Plaintiffs, CRAIG S. PETTIGREW and TAMMY N. PETTIGREW, individual joint tenants, residing in Cache County, Utah, and the owners of transferable Class A shares of Summit Water.

16. Defendant, SUMMIT COUNTY is a public corporation and body politic, a political subdivision of the State of Utah, organized under and pursuant to the laws of the State of Utah.

17. Defendant, MOUNTAIN REGIONAL WATER SPECIAL SERVICE DISTRICT is a special service district in the State of Utah created by Summit County pursuant to Utah Code Ann. § 17A-2-1301 et seq., is a quasi-municipal public corporation and is existent as a separate and independent entity with the *sui juris* power to sue, be sued and contract on its own.

18. Defendant, SUMMIT COUNTY COMMISSION is the body exercising legislative and executive authority for and in behalf of Summit County, pursuant to Utah Code Ann. § 17-5-101 et seq. and 201 et seq.

19. Defendant, PATRICK D. CONE is an individual residing in Summit County and a former Commissioner of Summit County when some of the unlawful conduct alleged occurred.

20. Defendant, SHAUNA L. KERR is an individual residing in Summit County and a former Commissioner of Summit County when some of the unlawful conduct alleged occurred.

21. Defendant, ERIC D. SCHIFFERLI is an individual residing in Summit County and a former Commissioner of Summit County, and the chairman of the Summit County Commission, when some of the unlawful conduct alleged occurred.

22. Defendant, DOUGLAS EVANS, an individual, is a resident of Summit County.

23. Defendant, MONTGOMERY WATSON HARZA is a California corporation doing business in the State of Utah with a principal place of business in Salt Lake County, Utah.

24. Defendant, WILLIAM TODD JARVIS, an individual, is a resident of Summit County, Utah, and at all relevant times herein, was an employee and managing agent of and for Montgomery Watson Harza and an independent contractor for Mountain Regional, Summit County and others in the Snyderville Basin. He is sued as a named defendant both in a representative and individual capacity.

25. Defendant, DAVID L. THOMAS, an individual, is a resident of Weber County.

26. Defendant, JAMES DOILNEY, an individual, is a resident of Summit County and at all relevant times was a private owner and developer of water in the Snyderville Basin.

27. Defendants, JOHN DOES 1-8, and such others as hereafter may be named, are unknown at this time and will be named as additional Defendants in the case as they become known through discovery.

28. This Court has personal jurisdiction over the parties and subject matter jurisdiction over the causes of action pursuant to Article XII, Section 20 of the Utah Constitution and the Utah Antitrust Act, Utah Code Ann. § 76-10-914 et seq.

29. Venue is properly laid in this Court pursuant to Utah Code Ann. § 78-13-7, the operative facts giving rise to Summit Water's causes of action having occurred in Summit County, Utah, a substantial number of Plaintiffs and most of the Defendants reside in Summit County, Summit County is one of the named parties, and therefore, Summit County is the proper venue at this time pursuant to Utah Code Ann. §§ 78-13-3, 78-13-5 and 78-13-7.

30. The Plaintiffs are not required to give notice under the Utah Government Immunity Act prior to filing this Complaint because they seek only equitable relief in the form of permanent injunctions against Summit County, the Summit County Commission, Mountain Regional and their respective Commissioners and employees. Compensatory and treble damages are sought only against Montgomery Watson and Jarvis who are a private firm and individual, Thomas and Doilney.

FACTUAL BACKGROUND, ALLEGATIONS COMMON TO EACH CAUSE OF ACTION

Summit Water's Business Organization, Infrastructure, and the Antitrust Plaintiffs' Ability to Compete

31. Summit Water is managed by a Board of Directors and a Managing Director and employs highly competent engineering and water management staff.

32. Summit Water is owned by its shareholders who actually use, or plan to use, the water provided through Summit Water's water distribution system.

33. These shareholders consist of developers and/or owners of homes, golf courses, ski resorts, condominiums, commercial businesses, recreational facilities, sports complexes and a variety of other types of buyers and users of property.

34. Summit Water has four classes of shareholders: (a) Class A shareholders - investors and developers who contribute capital, infrastructure and/or source water in exchange for shares; (b) Class B shareholders - residential water users; (c) Class C shareholders - irrigation water users; and (d) Class D shareholders - snowmaking water users.

35. The Investor Shareholders Class A shares constitute approximately 61.6% of all of Summit Water's shares.

36. The Investor Shareholders were issued their Class A Shares in exchange for their contribution to Summit Water of not only water rights and source water, but also the capital infrastructure constituting Summit Water's water storage, distribution and delivery system.

37. The Investor Shareholders' Class A shares are unique in that they are not dedicated to any specifically identified property development. Consequently, the right to wet water that these shares represent may be sold to new or existing Class A shareholders having an identified property development project. This is the means by which the Investor Shareholders' recover their costs and a reasonable return on their investment in obtaining and developing the water rights and water sources and providing the capital to construct the storage, distribution and delivery systems they have contributed at no cost to Summit Water.

38. Each Class A share contains the right to be converted into a Class B, C or D share upon the sale and surrender of the Class A share, and the issuance of a Class B, C or D share. Such new share is an appurtenant interest tied to the land of the Class B, C or D shareholder. For instance, a residential developer who owns a block of Class A shares purchased from one or more of the Investor Shareholders and who starts selling residential homes in a new development will surrender its Class A shares in exchange for one Class B share issued to each new homeowner. The water rights represented by the Class B share become part of the real property owned by the homeowner, and are transferred with the land upon subsequent sale of the home.

39. Through the sale of their Class A shares, the Investor Shareholders are engaged in the retail sale of culinary water that is then distributed and delivered by Summit Water for commercial and residential use.

40. The Antitrust Plaintiffs operate entirely within the unincorporated portion of the Snyderville Basin, a well-defined hydro-geological basin located in western Summit County, and the quality of Summit Water's culinary water is monitored by the State of Utah through the Utah Division of Drinking Water ("DDW").

41. Summit Water, together with Class A investor shareholders, compete in the production, sale and distribution of culinary water in the Snyderville Basin.

42. Summit Water has a long 25-year history and an established reputation for consistently providing its shareholders with ample supplies of safe culinary water at low rates.

43. Summit Water's infrastructure consists of:

- Over 75 miles of main water distribution pipelines
- 10 wells and 1 spring source
- A multi-million dollar water treatment plant capable of treating over 22 million gallons of water per day
- 10 storage reservoirs with 5,953,000 gallons of storage
- Water rights
- Booster stations, pump facilities, meters, etc.

44. Summit Water's wells and other water sources have a long history of reliability and have remained constant sources of water year by year as the Company's historical operating record amply shows.

45. Antitrust Plaintiffs have, throughout the company's 25-year history, maintained a conscious policy of developing and have developed new source capacity wells in advance of any increased system demand. This policy is implemented by finding and developing reliable, proven sources rather than by acquiring struggling and problematic water providers with unreliable and depleting wells.

46. Summit Water has constructed a state-of-the-art water treatment plant and is in the process of constructing a pipeline from East Canyon Reservoir that, when completed, will be capable of treating 22 million gallons of water per day for use in the Snyderville Basin. The funds for such development have been provided by the Investment Shareholders.

47. The DDW determined, as of September 2000, that Summit Water's system was capable of supplying 3535 gallons of safe culinary water per minute ("gpm"). Although not a perfect match, one gpm is roughly equivalent to the amount needed by a single residential home.

48. The DDW is the entity that the State Legislature has charged with the responsibility for ensuring the availability of ample supplies of safe drinking water and its rating of Summit Water's system capability is based on actual summer source production rates.

49. As of June, 2000, Summit Water was serving approximately 2,275 equivalent residential connections ("ERCs") a standard industry measure designed to compare the amount of water needed by different types of users. One ERC is equal to the amount of water a typical single family residence would use, which the DDW has established at 0.76 acre feet.

50. At that time, Summit calculated its excess water capacity - i.e., actual wet water in excess of that needed to serve its current customers - at 1,300 gpm.

The Culinary Water Market in the Snyderville Basin and the Competitors in that Market Prior to Defendants' Illegal Conduct

51. Prior to the beginning of the events described herein, the retail sale, distribution and delivery of culinary water in the Snyderville Basin was highly competitive.

52. The relevant market consists of the provision, service and sale of culinary or potable irrigation water to major developments in the Snyderville Basin with each development representing a separate geographic market.

53. As of January, 2000, there were eleven water companies serving the Snyderville Basin, comprised of a mix of mutual water companies such as Summit Water, private water companies subject to regulation by the Public Service Commission, and special service districts established by Summit County, serving approximately 6,600 ERCs.

54. The competition was intense and healthy, resulting in low prices to developers and water customers, and enabling them to select from among the competitors in the Snyderville Basin based on normal market comparisons such as price, reliability, reputation, size, infrastructure, water capacity, excess water capacity, and the like.

55. As of January 2000, the Antitrust Plaintiffs were the leading, largest and strongest competitor for the retail sale, distribution and delivery of water in the Snyderville Basin.

56. The Antitrust Plaintiffs' relative market share for the sale, delivery and distribution of water approximated 34% and Summit Water was one of the few water companies with sufficient infrastructure and excess water capacity to serve new development in the Snyderville Basin.

57. At all times mentioned herein, the Antitrust Plaintiffs and Mountain Regional have been and are now engaged in supplying culinary and other types of water for residential and commercial purposes in the Snyderville Basin, and particularly compete with respect to the sale, distribution and delivery of new water connections to developers and property owners.

58. Mountain Regional is separate and distinct from Summit County as provided by Utah law. Utah law provides that the debts of Mountain Regional cannot legally be enforced against Summit County pursuant to Utah Code Ann. § 17A-2-1319.

Defendants' Conspiracy in Restraint of Trade and Attempt to Monopolize

59. Beginning in the Spring of 2000 and continuing to the present, Summit County, the Summit County Commission, Schifferli, Cone, Mountain Regional, Evans, Montgomery Watson through Jarvis, Thomas and Dollney, combined, conspired and contracted to restrain trade and commerce, to monopolize, and to attempt to monopolize the culinary water product market in the Snyderville Basin geographic market. These defendants also have attempted to monopolize said product and geographic markets.

60. The object of the antitrust conspiracy was to "get Hy Saunders [Summit Water] out of the water business" and, through "annexation... ultimately... a one-world one-system of water in the Snyderville Basin for the future."

61. In the Spring of 2000, Summit County entered into an arrangement with Pivotal for Promontory pursuant to which Summit County agreed to approve all of Pivotal's desired densities and view lots in the Promontory Development provided Pivotal agreed to purchase all of its water from Mountain

Regional, to annex Promontory into Mountain Regional, and to provide capital for Mountain Regional's development of water ("The Promontory Agreement").

62. Before Pivotal entered into the Promontory Agreement, Summit Water offered to sell water to Promontory for a fee of $7,600 per 0.76 acre foot connection. Pivotal rejected Summit Water's offer in favor of the Promontory Agreement under which it agreed to purchase water from Mountain Regional for a fee of $15,000 per 0.76 acre foot connection. Summit Water, in 2001, again offered to supply water to Promontory promising to "beat any competitors offer." Pivotal again rejected Summit Water's offer.

63. Pivotal's point person, Richard Sonntag, stated publicly that he considered the Promontory Agreement and the increased cost of securing water for Mountain Regional the "price of admission" for increased building lot density and development approvals from Summit County.

64. Among other things, defendants attempted to eliminate Mountain Regional's competitors, including the Antitrust Plaintiffs, Mountain Regional's major competition for new culinary water connections, have in fact eliminated all but 3 of Mountain Regional's competitors, have fixed, stabilized and maintained the price of culinary water at artificially high levels, illegally tied planning and zoning approvals and building permits required of developers and property owners to the purchase of water from Mountain Regional, restrained competition for the supply of culinary water, injured the Antitrust Plaintiffs in their business or property in order to substantially lessen or eliminate their ability to compete, and attempted to monopolize culinary water in the Snyderville Basin.

65. Thomas acted as the architect and impresario of the conspiracy to eliminate Summit Water as a competitor in the relevant markets and to create in Mountain Regional a monopoly in the sale of water in the Snyderville Basin. In addition, Thomas committed overt acts to carry out the conspiracy to eliminate competition in the relevant markets and to create in Mountain Regional a monopoly in the sale of water in the Snyderville Basin.

66. Doilney was the "initial catalyst and key coordinator," and conspirator, for the creation of Mountain Regional as the monopoly water company in the Snyderville Basin and participated in the conspiracy to eliminate Summit Water as a competitor and to establish Mountain Regional as a monopoly. Doilney's actions in furtherance of the conspiracy included the sale of water resources and infrastructure to Mountain Regional in exchange for favorable treatment for his developments by Summit County, acting to reduce the perceived value of Summit Water for purposes of condemnation and monopolization and fostering a concurrency ordinance for the purpose of creating in Mountain Regional a monopoly in Snyderville Basin water.

67. These defendants have accomplished and implemented this illegal contract, combination and conspiracy, and attempt to monopolize by at least the following overt acts:

(i) Appointed themselves as the Board of Mountain Regional.

(ii) Caused Mountain Regional to become a major competitor in the Snyderville Basin by contracting to provide water which Mountain Regional did not have to large developments.

(iii) Required these and other developments to obtain water from Mountain Regional as a condition to receiving building permits and required planning and zoning approvals.

(iv) Embarked upon a scheme whereby Defendants, using whatever predatory conduct and tactics were required, would cause Mountain Regional to end up with a monopoly as the sole supplier of culinary water in the Snyderville Basin.

(v) Entered into independent contractor agreements with Montgomery Watson pursuant to which Jarvis served as Mountain Regional's water consultant and as Summit County's Water Concurrency Officer.

(vi) Entered into agreements or arrangements with Doilney and other co-conspirators for the purpose of increasing Mountain Regional's market share in water it did not have in the relevant markets, injuring Summit Water as a competitor to Mountain Regional, and,

ultimately with the intent of making Mountain Regional the exclusive provider of water in the relevant markets.

(vii) By appointing themselves as Mountain Regional's Board and retaining Montgomery Watson and Jarvis as independent contractors and consultants to Mountain Regional and to Summit County, Mountain Regional's business could and did escape meaningful regulation by Summit County and Summit Water's business could be effectively regulated out of existence.

(viii) Drafted, adopted, and unfairly enforced Ordinance Nos. 385, 400 and 415 to enable defendants to prevent or severely limit the Antitrust Plaintiffs' ability to compete for new water connections by providing Summit Water with an artificially low and unjustified "excess water capacity" concurrency rating and awarding Mountain Regional an artificially high and unjustified excess water capacity concurrency rating.

(ix) Caused Summit Water to spend large sums in attorneys' fees and employee and consultant time and expense to attempt to prevent defendants from limiting Summit Water's ability to compete. At the same time Mountain Regional and its coconspirators, including Doilney, were awarded unreasonably high excess water ratings with little or no expenditure on their part.

(x) Award of an artificially and unreasonably low concurrency rating to Summit Water and artificially and unreasonably high ratings to Mountain Regional and its coconspirators which enabled Mountain Regional to unfairly compete against the Antitrust Plaintiffs by touting to prospective customers that Mountain Regional had excess water, and Summit Water did not, when exactly the opposite was the case.

(xi) By providing building permits, densities and planning and zoning approval to culinary water customers of Mountain Regional and by refusing to do so for Summit Water shareholders,

enabled Mountain Regional to unfairly compete by touting such favored treatment by Summit County to prospective customers.

(xii) Took the above actions in an attempt to substantially diminish the value of Summit Water and the shares of the Investor Shareholders so that defendants could acquire Summit Water for far less than its true value either through condemnation, purchase, or running it out of business.

(xiii) Initially waived the drought reserve for Summit Water under Ordinance Nos. 385 and 400 and then revoked the waiver without cause.

(xv) Included in formal "findings and conclusions" in the County Commission's August 23, 2001 water concurrency Decision personal attacks on Summit Water having nothing to do with Summit Water's concurrency rating, further demonstrating its bias, discrimination and conflict of interest and providing Mountain Regional with additional inaccurate information to unfairly compete.

(xvi) Provided Mountain Regional with a 1,753 gpm excess water concurrency rating when Mountain Regional cannot serve planned future connections while also serving existing connections.

(xvii) Unjustifiably increased Summit Water's personal property tax assessment from $5,000 to $60,000 in a further attempt to injure Summit Water in its business or property.

(xviii) Failed to recuse themselves and/or eliminate their irreconcilable conflicts of interest, including Jarvis, as an independent contractor. Mountain Regional and its co-conspirators failed to establish procedures for the independent and competitive regulation of Summit Water and Mountain Regional.

68. Kerr joined said conspiracy and attempt to monopolize in January 2001 upon her election to the Summit County Commission.

69. The impact of the Defendants' illegal contract, combination and conspiracy, and attempt to monopolize has been a reduction in competition and increased consumer prices in the relevant market. Mountain Regional's rates are between 300% to 350% higher than Summit Water's rates for equivalently less water, both in quality and quantity.

Defendants' Creation of Mountain Regional

70. Mountain Regional was formerly known as the Atkinson Special Service District, and was established in 1982.

71. The Atkinson Special Service District primarily served areas to the east of the Snyderville Basin and not included within the Basin.

72. On February 22, 2000, Summit County and its County Commission adopted resolution 376 renaming the district as "Mountain Regional Water Special Service District" and naming the County Commission as Mountain Regional's Board, with the express goal of establishing a Snyderville Basin-wide water service district.

73. As a result, the Summit County Commissioners are now, and at all times mentioned, the governing members and authority of Mountain Regional.

74. The County Commission has not exercised its statutory authority to appoint an independent Board of Directors for Mountain Regional. Initially, Defendants Cone, Schifferli, Kerr and now the County Commission have been the sole members of the Board of Directors of Mountain Regional.

75. In February, 2000, Mountain Regional's presence in Snyderville Basin consisted of only 315 ERCs, or 5.7% of the ERC market, as compared to Summit Water's 34% share of the ERC market.

76. Mountain Regional charges each homeowner approximately $1200 per year for water, as compared to Summit Water's charge of $485.

77. In the Spring of 2000, Mountain Regional was prohibited from selling new water connections in the Snyderville Basin by virtue of a moratorium imposed by DDW in 1998 because Mountain Regional's

water failed to meet drinking water quality standards. As a result, Mountain Regional was then providing bottled water to its customers in the Snyderville Basin.

78. Despite the DDW moratorium, in the Spring of 2000, Mountain Regional became a direct competitor of Summit Water in the Snyderville Basin by entering into agreements to supply water to the Promontory Development, to consist, when built, of 1600 homes and 5 golf courses, and the Colony Development, to consist of approximately 50 homes.

79. Under the Promontory Agreement, Mountain Regional gained one well - known as the Well 15b, which was not approved for drinking water by DDW until August 23, 2001.

80. These agreements were accompanied by the simultaneous execution of development agreements between the respective developers and Summit County, in which Summit County approved the respective development plans, thus as a practical matter guaranteeing the issuance of building permits for each development.

81. In 1999, Doilney and Summit County, acting through the County Commission also serving as the Board of Directors of Mountain Regional, entered into an agreement whereby Doilney agreed to develop an east-west pipeline for Mountain Regional's use in providing water in the Snyderville Basin.

82. In 2000, Doilney and Mountain Regional, again acting through the County Commission in its capacity as the Board of Directors of Mountain Regional, entered into an agreement whereby Doilney would be the exclusive source of water sales for Mountain Regional on the west side of the Snyderville Basin and, in exchange, Doilney would cause to be constructed the infrastructure needed by Mountain Regional to serve the Snyderville Basin and add road repairs to the Mountain Regional system.

83. In 2000, Mountain Regional also entered into an agreement with Iron Mountain Associates, the developer of The Colony under which Iron Mountain Associates agreed to construct a pipeline extending to the existing Doilney pipelines in exchange for receiving building permits for lots which

had already been sold and upon which construction necessarily had to commence notwithstanding the fact that The Colony had no connected water system in place.

84. Doilney's agreements with Summit County and Mountain Regional, and his actions pursuant to those agreements and otherwise, were in furtherance of the conspiracy combination and agreement to restrain trade and commerce, to make Mountain Regional the exclusive provider in the relevant product and market and to hinder or destroy Summit Water as a competitor in those markets.

Mountain Regional's and Summit County's Retention of Montgomery Watson and Jarvis

85. Spring of 2000, Mountain Regional entered into an independent contractor agreement with Montgomery Watson, pursuant to which Montgomery Watson through Jarvis was to provide engineering services on a task by task basis.

86. Defendant Jarvis was the employee and managing agent of Montgomery Watson designated as the technical water consultant to Mountain Regional.

87. At approximately the same time, Summit County and Montgomery Watson entered into an independent contractor agreement whereby Jarvis was to serve as Summit County's Water Concurrency Officer.

88. Jarvis and Montgomery Watson were also engaged as an independent contractor water consultant for Pivotal and other developers in the Snyderville Basin and, by combinations and conspiracies, assisted Mountain Regional and Summit County in obtaining tying agreements with, and wells and infrastructure from, developers in furtherance of the general conspiracy, combination and agreement to restrain trade, to destroy Summit Water as a competitor and to make Mountain Regional the monopoly water provider in the relevant product and geographic market.

89. Jarvis and Montgomery Watson received substantial amounts of compensation as their incentive to act as conspirators to eliminate Summit Water from the water market and to establish Mountain Regional as a monopolist.

Montgomery Watson, Jarvis, Summit County and its Commission, Cone, Schifferli and Kerr's Conflict of Interest

90. As a retained consultant, Jarvis and Montgomery Watson owed a duty of loyalty, faithfulness and responsibility to Mountain Regional, while simultaneously owing a conflicting, irreconcilable, and unmitigatable duty of loyalty, faithfulness and responsibility to Summit County and its citizens in Jarvis' capacity as Water Concurrency Officer.

91. Jarvis and Montgomery Watson would both represent Mountain Regional regarding compliance with Summit County ordinances and determine whether it complied. Jarvis and Montgomery Watson would also determine Summit Water's compliance with Summit County's ordinances.

92. As the sole members of both the County Commission and Mountain Regional's Board of Directors, Cone, Schifferli and Kerr directly control both Summit County and Mountain Regional.

93. As with Jarvis and Montgomery Watson, Summit County and its County Commission have an irreconcilable and unmitigatable conflict of interest between acting in an objective manner for the public good and welfare and acting in the best interest of Mountain Regional with respect to the sale, distribution and delivery of culinary water in the Snyderville Basin in competition with the Antitrust Plaintiffs.

94. The County Commission both manages Mountain Regional and determines Mountain Regional's ordinances. The County Commission also determines Summit Water's compliance with Summit County ordinances when the Commission manages Summit Water's major competitor, Mountain Regional.

Defendants Drafting, Adoption and Use of Ordinance No. 385 and

Ordinance No. 400 Curtailing the Antitrust Plaintiffs' Ability to Compete and Permitting Mountain Regional to Compete Unfairly

95. On May 15, 2000, Summit County adopted Ordinance No. 385 known as the "Concurrency Ordinance" which restricted the issuance of building permits and the approval of subdivision plats in the Snyderville Basin until the applicant's water supplier had completed a "Water Supply Concurrency Assessment Study and Program."

96. Under Ordinance No. 385, each Snyderville Basin water company could not issue "willing to serve" letters to developers until it established "excess source capacity" to Summit County's satisfaction sufficient to permit the water company to serve the new development. Such "willing to serve" letters were necessary for building permits and for development approval.

97. On November 13, 2000, the County Commission adopted Summit County Ordinance No. 400 ("Ordinance No. 400"), which was to be the permanent version of Ordinance No. 385.

98. Ordinance No. 400 also directly tied a developer's ability to obtain a building permit to the developer's receipt of a firm commitment from a water supplier to provide water to the development. Such commitments were known as "willing to serve" letters.

99. Like Ordinance No. 385, Ordinance No. 400 was ostensibly adopted to enable Summit County determine whether water suppliers had adequate supplies of water available to meet existing demands before permitting additional "willing to serve" letters for building permits resulting in new connections. Any water in a supplier's system in excess of the amount needed to meet existing demands was considered "excess source capacity."

100. Under Ordinance No. 400, a water supplier could not issue a "willing to serve" letter unless it had sufficient "excess source capacity" to satisfy the demands of the new connection. Thus, the Antitrust Plaintiffs were absolutely prohibited from competing in the business of selling, distributing and delivering water for new connections in Summit County unless Summit Water had "excess source

capacity" as defined under Ordinance No. 400 and as determined by the Water Concurrency Officer, Jarvis, and the Summit County Commissioners.

101. To determine whether water suppliers had "excess source capacity" in their systems, Summit County required all water suppliers to submit an application for a "concurrency rating."

102. Jarvis for Montgomery Watson, Thomas and Dollney were the principal substantive authors of Ordinance No. 385 and Ordinance No. 400 as approved by Summit County, the County Commissioners, and Mountain Regional.

103. Knowing that Ordinance No. 385 and Ordinance No. 400 would prevent the issuance of development and building permit approvals until water companies obtained concurrency ratings, Summit County, the County Commissioners, and Mountain Regional conspired to and did grant a large number of building permits and large development approvals to potential Mountain Regional customers, including MJM, immediately prior to the passage of the Ordinance No. 385, as partially evidenced by the Promontory and Colony water and development agreements, even though Mountain Regional had no source capacity to supply water to such developments. Such actions would have violated Ordinance No. 385. Summit Water has never received such benefit.

104. To administer the concurrency process established under Ordinance No. 385 and, later, Ordinance Nos. 400 and 415, Montgomery Watson through Jarvis, as the Summit County Water Concurrency Officer, was assigned the responsibility of reviewing the concurrency applications to determine how much "excess source capacity" each water supplier had.

105. At approximately this same time, the County Commissioners, acting as the governing board of Mountain Regional, hired Jarvis of Montgomery Watson as an independent contractor to prepare Mountain Regional's water concurrency application under Ordinance No. 385 and later Ordinance Nos. 400 and 415.

106. Consequently, Jarvis and the County Commission would decide Mountain Regional's and Summit Water's excess water capacity in their "county" capacities, while, simultaneously, in their "Mountain Regional" capacities, they aggressively furthered their common goal of making Mountain Regional the sole water provider in the Snyderville Basin by artificially inflating without basis or support Mountain Regional's excess capacity and arbitrarily, capriciously and illegally reducing Summit Water's excess source capacity to levels far below those Summit Water in fact had.

107. Ordinance No. 385 and Ordinance No. 400 were intended to and did give Defendants the power to put the Antitrust Plaintiffs out of business or severely curtail their ability to supply water to new development, all to the benefit of Mountain Regional. An artificial and unreasonably low excess water capacity rating would curtail or eliminate the Antitrust Plaintiffs' ability to compete for new customers. An unreasonably high and unfounded excess capacity rating for Mountain Regional would permit Mountain Regional to compete for customers with water it did not have.

Summit Water's Attempt to Comply With Ordinance Nos. 385 and 400

108. Summit Water submitted a detailed and comprehensive water concurrency application on June 13, 2000, indicating that it had 1,300 gpm excess capacity, and was one of the first water suppliers in Summit County to do so under Ordinance No. 385.

109. Defendants undertook to injure the Antitrust Plaintiffs in their business or property by continually rating Summit Water's excess water capacity at levels far below what they in fact were and requiring Summit Water to incur substantial expense in meeting Montgomery Watson and Jarvis's unreasonable demands and pursuing legal proceedings and appeals to the Summit County Commission which should not have been necessary.

110. On July 25, 2000, the County Commission issued Summit Water a "preliminary" concurrency rating under Ordinance No. 385 concluding that Summit Water did not have 1300 gpm excess capacity, but had only 343 gpm of excess source capacity. Then Jarvis and Montgomery Watson arbitrarily,

capriciously and illegally, limited Summit Water to only 60 gpm of excess capacity in an effort to hinder Summit Water as a competitor in the relevant market. Jarvis took such action on his own accord, in furtherance of Defendants' conspiracy, combination and agreement to restrain trade and commerce and monopolize the relevant market.

111. On September 11, 2000, the Utah Division of Drinking Water ("DDW") re-rated Summit Water's wells according to actual well production levels during the summer period of peak demand of 1998 and 1999. DDW rated the wells included in Summit Water's concurrency application at 2,869 gpm. According to DDW, after accounting for Summit Water's summer peak daily demand of 2,032, Summit Water had excess water capacity of 837 gpm that could be used for new connections. This rating excluded numerous wells as to which Summit Water did not request a rating and Summit Water's new water treatment plant which was under construction.

112. Shortly thereafter, Summit Water requested that Jarvis for Montgomery Watson, as the Water Concurrency Officer, reevaluate Summit Water's concurrency rating in light of the very up-to-date and highly accurate information collected by the DDW.

113. On September 25, 2000, Jarvis for Montgomery Watson, acting as an independent contractor, but under a duty of loyalty to both Summit County and Mountain Regional, issued Summit Water a revised concurrency rating concluding that Summit Water had 667 gpm of excess source capacity. However, Jarvis for Montgomery Watson again arbitrarily, capriciously, and illegally, limited Summit Water to only 333 gpm for new connections.

114. The concurrency rating letter of September 23, 2000 also required Summit water to perform pump tests on all of its wells submitted for the concurrency rating, although this requirement was not strictly required by Summit County until the County Commission adopted Ordinance No. 400 in November 2000.

115. Summit Water informed Jarvis that it could not perform any well pump tests at that time because Summit County was experiencing drought conditions and Summit Water needed its wells to be operational at all times to ensure uninterrupted service to its customers.

116. From the time Summit Water first submitted its concurrency application, Defendants repeatedly refused to give Summit Water a fair, impartial or reasonable concurrency rating. Jarvis and Montgomery Watson refused to recuse themselves as a result of their patent and obvious conflict of interest. Summit County and its Commissioners, Cone, Schifferli and Kerr, refused to recuse themselves as a result of patent and obvious conflicts of interest and to establish fair and impartial procedures for providing excess water capacity concurrency ratings to Summit Water and Mountain Regional.

117. On numerous occasions, Jarvis for Montgomery Watson, requested or demanded additional information from Summit Water when such information was (a) already in Jarvis' possession, (b) not demanded of other water suppliers, or (c) irrelevant to Summit Water's concurrency rating.

118. In November, 2000, Mountain Regional met with the Utah Board of Water Resources in an attempt to dissuade the Board from granting Summit Water a loan for a portion of the construction costs on its treatment plant.

119. Montgomery Watson through Jarvis refused to allow Summit Water to issue "willing to serve" letters totaling more than 333 gpm unless and until Summit Water performed expensive and time-consuming physical pump tests of all its wells. Other water providers, most notably Mountain Regional and SCSC, Inc., a company controlled by Doilney, were not required to pump test all their wells to receive a final concurrency rating under Ordinance No. 400. Nothing in Ordinance No. 400 gave Jarvis the authority to limit Summit Water's ability to compete in this manner.

120. Summit Water was forced to agree to pump test its wells because Jarvis made it clear he would not issue Summit Water any concurrency rating unless the pump tests were performed. Jarvis knew that

his refusal to issue any water concurrency rating would prohibit the Antitrust Plaintiffs from competing in the sale, distribution and delivery of any culinary water.

121. To perform the pump tests that Jarvis demanded, Summit Water was required to stop production on each tested well for at least 24 hours.

122. Summit Water protested against performing pump tests during the winter because, during the winter, seasonal recharge of the wells has not yet occurred. Moreover, winter pump test results are irrelevant to an evaluation of a well's summer performance capabilities.

123. Summit Water, under protest, performed pump tests on each of its wells from October, 2000 through January, 2001. The total cost of the pump testing, including consulting and legal fees, was very substantial, an expense entirely absorbed by Summit Water.

124. Notwithstanding, the results of Summit Water's pump tests revealed that Summit Water's winter source capacity was within five percent of its summer source capacity as determined by DDW. That difference is remarkably small considering that the pump tests were performed immediately following one of the driest summers on record and before any seasonal recharge had occurred.

125. Summit Water submitted the pump test results to Jarvis and Montgomery Watson on January 15, 2001.

126. On January 16, 2001, Summit Water appeared before Cone, Schifferli and Kerr, acting as County Commissioners, to again request a final concurrency rating under Ordinance No. 400.

127. At that hearing, Montgomery Watson through Jarvis admitted on the record that they had all the information they needed to issue Summit Water's final concurrency rating and Jarvis indicated they would do so by March 1, 2001.

128. As of January 16, 2001, Summit Water was the only water supplier to submit a concurrency application that had not received a final concurrency rating.

129. Montgomery Watson through Jarvis failed to issue a concurrency rating on March 1, 2001.

130. On May 17, 2001, the County Commission adopted Ordinance No. 415 which replaced Ordinance No. 400. By its express terms Ordinance No. 415 was not to be implemented until January 2, 2002. Ordinance No. 415 continued the concurrency process but required more voluminous and detailed information from water suppliers than Ordinance No. 400.

Mountain Regional Files Sham Eminent Domain Case Seeking to Condemn all of Summit Water's Business and Properties

131. On April 4, 2001, Mountain Regional's governing board, consisting of Defendant, Summit County Commission, Schifferli, Cone and Kerr, passed a resolution authorizing Mountain Regional to commence the condemnation by eminent domain of all of Summit Water's properties, assets and business.

132. Mountain Regional and Jarvis, Thomas, Doilney and the other Defendants all participated in efforts to reduce the perceived value of Summit Water's assets in advance of the condemnation resolution and continued in those efforts through and after the condemnation action in an effort to eliminate Summit Water as a competitor.

133. On April 23, 2001, Mountain Regional filed a petition with this Court seeking a temporary restraining order and permission to restrain all of Summit Water's assets, including the cash in all of its bank accounts, which action the County, though a shareholder and defendant in the condemnation action, subsequently joined.

134. At a hearing on May 2, 2001, the Court denied Mountain Regional's motion for a temporary restraining order. Mountain Regional's motion sought immediate access to Summit Water's books and records.

135. Jarvis received substantial amounts of compensation as his incentive to act as a conspirator to eliminate Summit Water from the water market and to establish Mountain Regional as a monopolist.

136. Jarvis independently filed his affidavit in the condemnation proceedings in support of Mountain Regional's condemnation of Summit Water and in an effort to diminish Summit Water's available water resources, water connections and value. Jarvis, receiving substantial monies for his conspiratorial conduct and combinations, acted independently and of his own accord in this and other efforts to eliminate Summit Water as a competitor to Mountain Regional in the relevant market and in furtherance of the Defendants' conspiracy to restrain trade and commerce and to monopolize the relevant market.

137. At a hearing on June 14, 2001, the Court granted Summit Water's motion to dismiss Mountain Regional's condemnation action, ruling that Mountain Regional had neither the direct authority nor the derivative authority through Summit County to condemn the extraterritorily assets of a company located outside of Mountain Regional's service area.

138. At that hearing, Mountain Regional claimed that it did not seek to condemn Summit Water's surplus water or the interests of the Investor Shareholders holding Class A shares. However, it expressly sought to condemn all of Summit Water's wells and other water sources and facilities then in operation, each of which physically produce the surplus water. Through this facade, Mountain Regional really intended to acquire all of Summit Water's water and infrastructure without having to compensate the Investor Shareholders' capital investment in the same.

Defendants' Artificially and Unreasonably Low Excess Water Concurrency Ratings to Summit Water

139. Despite numerous written and verbal requests from Summit Water, Jarvis and Montgomery Watson, acting on their own behalf and for the above referenced co-conspirators, did not issue Summit Water's final concurrency rating until July 2, 2001, immediately prior to the dismissal of Mountain Regional's condemnation action.

140. Despite Summit County and its County Commission's repeated assurances that Summit Water's concurrency rating would be evaluated under Ordinance No. 400, Jarvis and Montgomery Watson, calculated Summit Water's final concurrency rating under Ordinance No. 415 and concluded, as set forth in a letter dated July 2, 2001, that Summit Water had only 178 gpm of excess source capacity.

141. Because of Summit Water's history and record for excess water capacity, in each of Summit Water's prior concurrency ratings the drought reserve had been completely waived. However, in calculating Summit Water's final concurrency rating of July 2, 2001, Defendants arbitrarily and capriciously refused to waive any part of the drought reserve. Defendants also arbitrarily and capriciously refused to use the DDW's capacity ratings. Jarvis and Montgomery Watson claimed as reasons that all aquifers in Summit County were depleting and that all water systems leaked.

142. Defendants applied the full 15% drought reserve to Summit Water when they knew from the winter pump tests and DDW ratings that Summit Water's wells were not diminishing and when they had no evidence whatsoever that Summit Water's system leaked. In fact, Summit Water has established that its system does <u>not</u> leak.

143. Summit Water's final concurrency rating of 178 gpm was arbitrary, capricious and illegal.

144. There was no basis for a 178 gpm rating because the only reliable and relevant data Jarvis and Montgomery Watson possessed regarding Summit Water's summer source capacity supported a rating of 836.63 gpm.

145. The 178 gpm rating was also baseless because all the reliable and relevant data Defendants possessed supported a complete waiver of the drought reserve.

146. Jarvis' failure to lawfully issue Summit Water concurrency letters matching its actual source capacity created the false perception that Summit Water was a weak water provider.

147. Jarvis' failure to lawfully issue Summit Water concurrency letters matching its actual source capacity created a disincentive for new customers to buy water from Summit Water because they knew they

would be unable to obtain building permits during the summer construction season. Two large Summit Water served developments, Bear Hollow Village and Club Regent, suffered severe financial hardship as a result of such delays and eventually went into foreclosure.

Summit Water's Futile Appeal to Summit County and The County Commission of its Unreasonably Low Concurrency Rating

148. After receiving the 178 gpm rating, Summit Water sued certain Defendants seeking judicial intervention against Summit County's and Jarvis's and Montgomery Watson's biased and unlawful treatment of Summit Water.

149. Summit County asked the Court to dismiss Summit Water's lawsuit because Summit Water had failed to exhaust its administrative remedies. Summit County argued that Summit Water could either (a) appeal its concurrency rating directly to Cone, Schifferli and Kerr sitting as the County Commission, or (b) submit the appeal to "peer review."

150. Under the "peer review" process established under Ordinance No. 400, an unidentified and unknown individual chosen by the County Commission, at Jarvis' recommendation, who would review materials provided only by Jarvis with no input from or even notice to Summit Water, would then make recommendations to the County Commission. However, the County Commission still made any final decision regarding the appeal.

151. Accordingly, the only options for appeal that Summit County gave Summit Water vested final decision making authority in Cone, Schifferli and Kerr sitting as the County Commission.

152. Throughout the appeal process, Summit Water repeatedly pointed out the County Commission's inherent and irreconcilable conflict of interest. However, the County Commission never recused itself from deciding the appeal.

153. To assist in reviewing Summit Water's appeal, the County Commission retained Dr. David Eckhoff ("Eckhoff"), an "independent" expert in hydrogeology merely to provide recommendations to the County Commission. The County Commission was not bound to accept all or any of his conclusions.

154. Summit Water made tremendous expenditures of time and money in appealing the final concurrency rating of 178 gpm.

155. On August 9, 2001, Summit Water appeared at a public hearing before the County Commission and presented live testimony of its general manager, its contract hydrologist, and Dr. Alan Mayo.

156. On August 17, 2001, Dr. Eckhoff issued his report and recommendations. Dr. Eckhoff did exactly what Defendants planned he would do - without any factual analysis or explanation, he simply split the difference between Jarvis' decision and Summit Water's position and arbitrarily concluded that Summit Water's final concurrency rating should be 550 gpm.

157. Dr. Eckhoff's report was devoid of any explanation of how the 550 gpm rating was calculated. Dr. Eckhoff's report contained no calculation of Summit Water's source capacity and imposed, without explanation, a five percent drought reserve.

158. On August 23, 2001, the County Commission held a public meeting and voted to adopt only three of the seven conclusions in Dr. Eckhoff's report, including the conclusion that Summit Water's final concurrency rating under Ordinance No. 400 should be 550 gpm.

159. The County Commission did not disclose during that meeting that it had already adopted a 27 page set of "Findings of Fact and Conclusions of Law" drafted by Thomas and Jarvis.

160. The County Commission's "Findings of Fact" were contrary to the facts actually developed on the record, contained personal attacks on Summit Water and went far beyond simply adopting 3 paragraphs of Dr. Eckhoff's report.

161. For example, the County Commission's "Findings of Fact" repeatedly stressed that physical pump tests were required under Ordinance No. 400 and that all other water suppliers performed such tests

before Summit Water. In fact, Jarvis did not require other water suppliers, including Mountain Regional or SCSC, Inc., a water company controlled by Dollney, to perform pump tests on their wells before he issued their final concurrency ratings.

162. The County Commission's "Findings of Fact" also addressed at length personal clashes between Summit Water and Jarvis that were irrelevant either to Summit Water's appeal or the concurrency rating. Throughout its appeal, Summit Water refrained from indulging in personality attacks and conflicts and focused instead on the technical merits of its appeal.

163. In contrast, the arguments of Jarvis and Montgomery Watson, acting individually, to the County Commission focused on Jarvis' personal conflicts with Summit Water and were riddled with diatribe, invective and malice. Jarvis' arguments completely failed to address the technical basis for Summit Water's concurrency rating.

164. During the first public hearing regarding Summit Water's appeal, on August 9, 2001, the County Commission complimented Summit Water for addressing the merits of its appeal and for not engaging in personal attacks. Conversely, the County Commission had to direct Jarvis to turn to the actual merits of Summit Water's appeal after he spent 45 minutes addressing his personal conflicts with Summit Water and other matters entirely irrelevant to Summit Water's concurrency rating. The County Commission then included over 26 pages of these personal conflicts in its "Findings and Conclusions" after expressly stating their lack of relevance, expressly complimenting Summit Water for avoiding such conflicts, expressly advising Jarvis to avoid conflicts and respond on the merits and expressly stating at the August 23, 2001 hearing that its findings and conclusions would contain only 3 paragraphs of Dr. Eckhoff's report.

165. The County Commission's "Findings of Fact and Conclusions of Law" set forth the County Commission's conclusion that Summit Water's final concurrency rating was 550 gpm and that, if Summit Water wanted to appeal that finding, it could do so to the District Court.

166. The County Commission's "Findings of Fact and Conclusions of Law" were devoid of any calculation of Summit Water's source capacity and failed to set forth any support for a final rating of 550 gpm.

Defendants' Artificially and Unreasonably High Concurrency Rating to Mountain Regional

167. Jarvis gave Mountain Regional a final concurrency rating for 2000 of 1365 gpm which included water for two wells - Well 15b and Nugget Well - that had not yet been approved as sources of drinking water by DDW, failed to account for actual water shortages then being experienced by Silver Springs Water Company and other companies owned or managed by Mountain Regional, and failed to apply a drought reserve to any water sources except for Well 15b and Nugget Well.

168. While Summit Water was required to struggle for more than a year and incur tremendous expense only to be issued an arbitrary, capricious and illegal final concurrency rating, Mountain Regional sailed through the concurrency process with ease incurring de minimus expense and putting in minimal time.

169. Thereafter, Mountain Regional's concurrency rating was increased to 1,753 gpm, nearly three times Summit Water's 550 gpm rating.

170. Mountain Regional, unlike Summit Water, was not required to pump test all its wells to receive its final concurrency rating.

171. Mountain Regional's concurrency application was not subjected to Jarvis' overreaching, arbitrary and unlawful scrutiny because it was prepared by him.

172. Jarvis applied the 15% drought reserve to Summit Water because "all water systems leak" and because Jarvis believed without support that the aquifers in the Snyderville basin were depleting. Jarvis arbitrarily and capriciously failed to consistently apply these opinions to Mountain Regional. Summit Water established that its wells do not leak. Summit Water established that its wells are not depleting but remain constant.

173. Mountain Regional gave itself a concurrency rating for Well 15b of 1200 gpm, nearly 385 gpm more than the 815 gpm subsequently approved by the DDW.

174. Mountain Regional gave itself a concurrency rating for Well No. 10 of 300 gpm, even though the well had never been pump tested and Mountain Regional had no well performance data.

175. Mountain Regional gave itself a concurrency rating of 350 for the Nugget Well, even though that well had never been approved by the DDW as a source of drinking water.

176. Even by its own numbers, Mountain Regional does not have enough water to serve planned connections in Promontory and the Colony while also serving the remainder of its existing connections.

177. Mountain Regional has been directly competing with the Antitrust Plaintiffs for new water customers. In doing so, Mountain Regional has been repeatedly informing potential customers that, based on the concurrency ratings, Mountain Regional has dramatically more water than Summit Water and that customers will receive building permit and subdivision plat approvals more quickly if they buy water from Mountain Regional.

Ordinance No. 415 Requires Summit Water to Again Make a Futile Attempt To Receive a Reasonable Concurrency Rating From Summit County and the County Commissioners

178. On or about May 17, 2001, the Summit County Commission passed and enacted Ordinance No. 415 with an effective date of January 2, 2002.

179. Ordinance No. 415 required water companies to submit further evidence in connection with obtaining a water concurrency rating, but mirrored Ordinance No. 400 in one critical respect - - the ultimate decision and determination of the water concurrency rating rested and was in the hands of the Summit County Commissioners in their capacity as the Summit County Commission.

180. Ordinance No. 415, and inferentially Nos. 385 and 400, was ultimately held unconstitutional by this Court and was replaced by Ordinance No. 415-A. Ordinance No. 415-A was only moderately different from Ordinance No. 415.

181. Ordinance No. 415-A was replaced by Ordinance No. 436 which was in turn replaced in 2005 by Ordinance No. 525.

182. Summit Water now faces parallel competitive difficulties as it is forced to submit to the re-rating process established under Ordinance No. 525. Under Ordinance No.525's express terms, Summit Water's arbitrary, capricious and illegal prior concurrency ratings are still being used in re-rating Summit Water's system.

Defendants' Attempts to Monopolize By Causing Mountain Regional to Acquire Water Companies Owned and Controlled by Doilney and Others

183. On May 1, 2001, Mountain Regional entered into asset acquisition agreements with Doilney owned and controlled entities MJMH2O, LLC and Willow Spring, LLC and SCSC, Inc. and, in which Mountain Regional openly acknowledged the goal of the conspiracy and the attempt to monopolize that all of the water companies would be consolidated under one publicly owned entity, Mountain Regional.

184. In those agreements, Mountain Regional agreed not to sell certain well water in competition with Doilney and agreed to provide water as and when requested to identified developments owned by Doilney prior to providing water to any other Mountain Regional customer.

185. On May 31, 2001, Mountain Regional entered into a similar acquisition agreement with Silver Springs Water Company.

186. Silver Springs Water Company was experiencing a water shortage of approximately 461 gpm since at least the summer of 2000.

187. As of June 1, 2001, Mountain Regional supplied approximately 32% of the ERCs in the Snyderville Basin, compared to Summit Water's 36% market share of ERCs.

188. Nearly all of Mountain Regional's growth has come through acquiring water companies suffering water shortages, including Timberline, Silver Springs Water Company and Summit Park Special Service District. The water deficits of these companies, which total over 500 gpm, never have been applied to reduce Mountain Regional's concurrency rating.

189. Mountain Regional now owns or controls all but 3 water companies in the Snyderville Basin of Summit County, Utah.

190. Mountain Regional financed its acquisition of these water companies through short-term revenue bond anticipation notes which resulted in more than $28,750,000 in debt. This $28,750,000 in debt did not result in any surplus water supply for Mountain Regional.

191. The result of each acquisition has been to reduce the alternative suppliers of water in the developments previously served by the takeover target from at least three (the target, Summit Water and Mountain Regional) to at best two (Summit Water and Mountain Regional).

Summit County and Mountain Regional tried to Delay Summit Water's East Canyon Project.

192. Because the Snyderville Basin is now closed to new appropriations of water in the County, Summit Water and Mountain Regional have engaged in separate and distinct efforts to develop major water importation projects and increase their ability to compete.

193. Summit Water's impartation project, the "East Canyon Project," is based on storage rights in the East Canyon Reservoir originally appropriated in 1898. Water under the East Canyon Project will be diverted from the East Canyon Reservoir and transported to Summit Water's new water treatment plant in the Snyderville Basin through a pipeline that will run down East Canyon Road. The pipeline

and water treatment plant will allow for the eventual diversion and use of 12,500 acre feet of water annually.

194. The projected demand for water exceeds the current capacities of both of the water projects proposed by Summit Water and Mountain Regional and the existence of those projects would lead to the creation of an extremely competitive water market in the Snyderville Basin.

195. Summit County, through the County Commission, serving in its capacity as both the governing body of Summit County and the board of directors of Mountain Regional, used its power in permitting to delay Summit Water and the completion of the East Canyon Project and thereby hinder competition:

a. In 1992 Summit Water filed an application to construct a water treatment plant at the north end of the Snyderville Basin to transmit water from the East Canyon Project.

b. In 1998 Summit Water secured approval from the State Engineer of a change application authorizing the diversion and use of up to 5,000 acre feet of water annually through the East Canyon Project.

c. By 2000, Summit Water had secured all of the necessary state, federal and local permits needed to construct the East Canyon Project, except for relatively simple excavation permits from Summit County and a conditional use permit from Morgan County.

d. The Summit County engineer acknowledged as early as 1999 that Summit Water had met all conditions and requirements for issuance of the excavation permits.

e. Summit County at the insistence of the conspirator, Thomas, nonetheless refused to issue the permits, thereby delaying the construction and completion of Summit Water's East Canyon Project and significantly hindering Summit Water's ability to compete in the relevant market.

f. In November 2000, Mountain Regional met the Utah Board of Water Resources in an attempt to dissuade it from granting Summit Water a loan for a portion of the construction costs of its water treatment plant.

Summit County's Tax Audit of Mountain Regional

196. In September, 2000, Summit County requested a tax audit of Summit Water, with the result that Summit Water's personal property tax assessment rose from just over $5,000 to nearly $60,000 per year.

197. The County Commission, sitting as the Board of Equalization, denied an appeal of the assessment even though the type of property now subject to assessment belonging to Summit Water has not ever been taxed when held by other water companies inside and outside the Snyderville Basin.

198. The tax audit information was later used by Mountain Regional in an attempt to establish a low value for Summit Water during Mountain Regional's condemnation proceedings against Summit Water.

199. As the governing body of Mountain Regional, the County Commission is obligated to recuse itself from all matters relating to water concurrency and tax assessment relating to Summit Water and Mountain Regional and to establish a procedure that ensures fair and unbiased concurrency ratings and tax assessment. However, the County Commission continues to directly regulate the concurrency process in a manner that eviscerates Mountain Regional's competitors, including the Antitrust Plaintiffs.

Antitrust Injury

200. Upon annexation into the Mountain Regional service area a property owner is required to pay an impact fee before receiving water service and may then receive water based upon Mountain Regional's rate structure. The property owner also bears a proportionate responsibility to pay any debt owed by Mountain Regional.

201. Mountain Regional's current debt exceeds $33 million, most of which was incurred purchasing existing water companies.

202. Utah Code Ann. § 70A-2-1329 prohibits de-annexation of property from within a special service district like Mountain Regional "if any bonds, notes, or other obligations of the district are outstanding and

unpaid or if any contractual obligation to provide the service exist." Accordingly, no development can leave Mountain Regional unless and until its share of the total debt is repaid.

203. As a condition of annexation into Mountain Regional all water distribution facilities necessary to serve a development must be conveyed to Mountain Regional. If a particular landowner or developer desires to switch service providers, that individual would be required to construct a duplicate water delivery system and to pay the alternative water supplier for the cost of obtaining the right to a connection.

204. The impact of the conduct described above has been a reduction in competition and increased prices in the relevant market. Mountain Regional's rates are between 300% to 350% higher than Summit Water's rates for equivalently less water, both in quality and quantity.

205. The unlawful conduct described above has substantially increased Mountain Regional's market power and has hindered Summit Water's ability to compete in the relevant market.

206. During the short period of time in which the Defendants were engaged in the anti-competitive conduct described above Mountain Regional's share of the relevant market has increased substantially.

207. If Defendants are successful in their stated plans to monopolize the relevant market and are allowed to continue to engage in predatory and anticompetitive conduct such as described above, there is a substantial and dangerous probability that Mountain Regional will achieve monopoly power in the relevant market.

208. Defendants efforts have harmed and will continue to harm consumers in the relevant market by causing them to pay more for lower quality water service. As a result of Defendants' actions consumers, developers and users have been forced to pay higher prices for water in the relevant market.

FIRST CAUSE OF ACTION
(Conspiracy and Combination to Restrain Trade and Impair Competition)

209. Plaintiffs incorporate by reference paragraphs 1 through 208 as though set out herein in *haec verba*.

210. This Cause of Action is made out under Article XII, Section 20 of the Utah Constitution and the antitrust laws of Utah, specifically, Utah Code Ann. § 76-10-914(1) and § 76-10-912. The Utah Constitutional Article is both prohibitory and mandatory that competition in a free market system is in the highest public interest and general welfare and that combinations and conspiracies in restraint of trade or in the elimination of competition and in the monopolization of or attempt to monopolize trade or commerce is unlawful and prohibited:

> "It is the policy of the state of Utah that a free market system shall govern trade and commerce in this state to promote the dispersion of economic and political power and the general welfare of all the people. Each contract, combination in the form of trust or otherwise, or conspiracy in restraint of trade or commerce is prohibited. Except as otherwise provided by statute, it is also prohibited for any person to monopolize, attempt to monopolize, or combine or conspire with any other person or persons to monopolize any part of trade or commerce."

Utah State Constitution, Article XII, Section 20.

The statute, Section 76-10-912 underscores the critical importance of competition in Utah commerce and business in its statement:

> "The legislature finds and determines that competition is fundamental to the free market system and that the unrestrained interaction of competitive forces will yield the best allocation of our economic resources, the lowest prices, the highest quality and the greatest material progress, . . . conducive to the preservation of our democratic, political and social institutions.
>
> The purpose of this act is, therefore, to encourage free and open competition in the interest of the general welfare and economy of this State by prohibiting monopolistic and unfair trade practices, combinations and conspiracies in restraint of trade or commerce and by providing adequate penalties for the enforcement of its provisions."

Utah Code Ann. § 76-10-912.

211. The Utah Antitrust Act renders illegal combinations and conspiracies to interfere with or eliminate a competitor from the market. As stated in the Utah Antitrust Act:

> "Every contract, combination in the form of trust or otherwise, or conspiracy in restraint of trade or commerce is declared to be illegal."

Utah Code Ann. § 76-10-914(1).

212. A unanimous Supreme Court Decision on November 3, 2005 definitely held contrary to the Defendants' rambling argument characterized by the Supreme Court, itself, as a "tortured analysis", held that there is no Utah law or statute that authorized or directed the Defendants, or any of them, to suppress or eliminate competition or to establish a monopoly in a private water market in Utah.

213. In January 2000, the relevant product and geographic market was and is the sale, distribution and delivery of culinary water in the unincorporated areas of western Summit County, State of Utah, sometimes referred to for hydrologic and planning purposes as the Snyderville Basin, with each major development in the Snyderville Basin constituting a discrete geographic market.

214. In January 2000, there was strong and effective competition in the market between the Antitrust Plaintiffs, Mountain Regional, and nine other water companies.

215. As of January 2000, the Antitrust Plaintiffs and, to a far lesser extent, Mountain Regional were virtually the only competitors who had excess water capacity available for sale, distribution and delivery to new buyers and developers.

216. At that time, Mountain Regional's service area was a small fraction of the relevant market concentrated in the Silver Creek area, while Summit Water's shareholder customer base was far larger and spread throughout the reaches of the Snyderville Basin.

217. At or about January 2000, the Defendants conspired and combined and have continued to conspire and combine up to the present to unlawfully restrain trade and commerce in the relevant market and particularly, to injure and eliminate the Antitrust Plaintiffs as a competitor, to the injury and damages to

the business and properties of the Antitrust Plaintiffs, all in violation of Article XII, Section 20 of the Utah Constitution and the Utah Antitrust Act, Utah Code Ann. § 76-10-914(1).

218. As part of said conspiracy, said Defendants, and each of them, further conspired and combined with respect to water concurrency Ordinance No. 385 of Summit County, enacted on May 15, 2000, with the intent of using said Ordinance to down-rate water concurrency ratings of Summit Water and other private water companies, to inflate and strengthen the ratings of Mountain Regional, and to eliminate the Antitrust Plaintiffs as competitors in the market.

219. Defendants in the year 2000 and the year 2001 enacted and enforced successor Ordinance No. 400 and have enacted a succession of concurrency ordinances for the purpose of restraining and eliminating competition in the market, of increasing and strengthening the concurrency water rating of Mountain Regional, of down-rating and decreasing the concurrency water rating of Summit Water and to substantially impair and eliminate the Antitrust Plaintiffs as competitors in the market all to the Antitrust Plaintiffs' injury to business and properties in violation of Article XII, Section 20 of the Utah Constitution and the Utah Antitrust Act, Utah Code Ann. § 76-10-914(1).

220. In furtherance of the conspiracy and arrangement to eliminate competition in the market and to substantially impair and restrain trade by the Antitrust Plaintiffs as competitors in the market, the Defendants, and each of them, engaged in the following overt acts designed specifically to harm the Antitrust Plaintiffs in their efforts to fairly and effectively compete and to make Mountain Regional the exclusive provider in the relevant product and geographic markets:

a. Entering into agreements or arrangements with Defendant Doilney and others designed to increase Mountain Regional's market share, injure Summit Water as a competitor, and ultimately make Mountain Regional the exclusive provider in the relevant product and geographic markets.

b. The conspiracies and combinations of Jarvis, Doilney and others influenced developers and other consumers in the relevant market to purchase water from Mountain Regional when they could have purchased water at a lower cost from Summit Water and when Mountain Regional did not actually have the capacity to serve the customer's needs.

c. Adopting a concurrency ordinance and abusing the concurrency rating system to artificially lower Summit Water's concurrency rating and hinder its ability to compete for new customers while at the same time artificially increasing Mountain Regional's concurrency rating and ability to compete for new customers.

d. Delaying Summit Water in its efforts to complete its East Canyon Project.

e. Acquiring all but three of the water companies competing in the relevant market.

f. Using Summit County's tax power to increase Summit Water's property taxes and then using information gleamed in that process to support Mountain Regional's sham litigation aimed at condemning Summit Water.

g. Coercing developers such Pivotal and Iron Mountain to purchase water for new developments from Mountain Regional if they wanted their development plans and building permits approved by Summit County.

221. As part of the conspiracy and arrangement set forth herein, said Defendants have authorized, concurred and participated in agreements entered into between Mountain Regional, Summit County, and John Does 1-10 to impair and restrain competition from the Antitrust Plaintiffs, to unfairly obtain new and further water sales, to offer below-cost water prices to certain end users of companies acquired or managed by Mountain Regional and to waive impact fees charged to certain customers with the expectation of raising prices and fees if and when Mountain Regional achieves monopoly power over the market in the Snyderville Basin.

222. As a result of the conspiracies, agreements and arrangements set forth in this Complaint, the antitrust violations of the Defendants have injured competition and injured the Antitrust Plaintiffs in their business and properties.

223. The Antitrust Plaintiffs have been deprived of and lost business, have been precluded from competing effectively, and have sustained enormous costs and expenses, all in an amount to be proven at trial.

224. The Antitrust Plaintiffs are entitled to recover treble the amount of damages actually sustained by them plus reasonable attorneys fees and costs as against the Defendants Montgomery Watson, Jarvis, Thomas and Doilney, jointly and severally.

225. As a result of the Defendants' overt acts as alleged in this Complaint and injuries to the business and properties of the Antitrust Plaintiffs, the Antitrust Plaintiffs are entitled to a permanent prohibitory and mandatory injunction against the Defendants, and each of them, mandating that they observe the Utah Constitution and the antitrust laws of Utah and prohibiting and restraining said Defendants, and each of them, from further entering into conspiracies and arrangements and committing overt acts violating Article XII, Section 20 of the Utah Constitution and the Utah Antitrust Act, Utah Code Ann. § 76-10-914(1).

SECOND CAUSE OF ACTION
(Monopolization, Attempted Monopolization, Conspiracy to Monopolize)

226. Plaintiffs incorporate by reference paragraphs 1 through 225 as though set out herein in *haec verba*.

227. Beginning in January 2000 and continuing to the present, the Defendants have conspired, combined, and engaged in overt anti-competitive conduct with the specific intent of Mountain Regional monopolizing the market in violation of Utah Code Ann. § 76-10-914(2).

228. Mountain Regional has achieved substantial market share since 2000 as a consequence of the actions of Defendants through the water concurrency Ordinances and by controlling or attempting to

control who can sell water, how much water can be sold, tying building permits and planning approval and other anti-competitive conduct.

229. The Defendants by overt act and in concert with each other, have, with premeditation, made it extremely costly and difficult in the water concurrency process for the Antitrust Plaintiffs to compete in the market and to provide strong competition against Mountain Regional.

230. After attempting to regulate, control and injure the Antitrust Plaintiffs' business and business properties through water concurrency ordinances in furtherance of the monopolization scheme or attempt to monopolize, Mountain Regional filed an eminent domain action against Summit Water in April 2001 in the Third District Court for Summit County, Utah to condemn all of Summit Water's business and business assets, water rights, real property, personal property, bank deposits, all business records, papers and documents, all contracts, permits, pipelines, well pumps, and all infrastructure of Summit Water facilities and properties.

231. Mountain Regional's eminent domain action against Summit Water was in furtherance of the Defendants' conspiracies and arrangements to monopolize or attempt to monopolize the market and to gain complete control and possession of Summit Water's business, business records, assets, cash, bank accounts and facilities without compensating the Investor Shareholders in order to eliminate the Antitrust Plaintiffs as Mountain Regional's largest remaining competitor in the Snyderville Basin water market in Summit County.

232. The Mountain Regional eminent domain action sought further to condemn by eminent domain all of the property rights of the Class B shareholders of Summit Water in a class action complaint, which interests constitute an integral part of the real property of each of some 1,200 shareholders. Said action sought further to eliminate the rights of Class A shareholders in the properties and assets of Summit Water.

233. The attempted eminent domain scheme of Defendants was aided, abetted and assisted by Summit County and the Summit County Commission in the form of motions to intervene and by Montgomery Watson in affidavits filed by Jarvis in the conflicting roles as an independent contractor to Mountain Regional, as water consultant, and Summit County as Water Concurrency Officer.

234. Mountain Regional sought to condemn extraterritorily outside of its Special Service District all of the properties, assets, business records, bank accounts and business of Summit Water to eliminate the Antitrust Plaintiffs as competitors and to establish and effectuate a monopoly in the relevant market in the Snyderville Basin.

235. The district court for the Third Judicial District of Summit County, Utah, granted Summit Water's motion to dismiss Mountain Regional's complaint on June 14, 2001 and on July 8, 2001 entered a final Order of Dismissal of Mountain Regional's complaint finding that Mountain Regional had no authority or power to condemn by eminent domain the properties, assets and business of Summit Water.

236. The Defendants, in concert and by overt acts, have continued their conspiracy and combination of attempting to eliminate the Antitrust Plaintiffs as competitors in the market and to establish Mountain Regional as a monopoly, all in violation of the Utah Constitution Article XII, Section 20 and Utah Code Ann. § 76-10-914(2).

237. As a result of Defendants' conduct, the Antitrust Plaintiffs have been damaged and injured in their business and properties, in their inability to compete and in their enormous costs and expenses of operation, in an amount to be proven at trial.

238. As a result of Defendants' conspiracies, arrangements and overt acts as alleged above, the Antitrust Plaintiffs are entitled, pursuant to the Utah Constitution Article XII, Section 20 and Utah Code Ann. § 76-10-919(1) to a permanent injunction prohibiting Summit County from further attempts to

eliminate the Antitrust Plaintiffs as competitors in the market and to monopolize or attempt to monopolize.

239. Further, as a result of Montgomery Watson, Jarvis, Thomas and Dollney's participation in and as a part of the conspiracies and arrangements to monopolize or attempt to monopolize the market, the Antitrust Plaintiffs, pursuant to the Utah Constitution Article XII, Section 20 and the Utah Antitrust Act are entitled to a money judgment against Montgomery Watson, Jarvis, Thomas and Dollney jointly and severally for treble the damages actually sustained by plaintiffs as determined by trial, together with reasonable attorneys fees and costs.

PRAYER FOR RELIEF

WHEREFORE, the Antitrust Plaintiffs pray for relief against the Defendants and each of them as follows:

I. As to the First Cause of Action for conspiracy and combination to restrain trade and impair competition in violation of the antitrust laws of Utah:

(1). Against the Defendants, Summit County, Summit County Commission, Mountain Regional, and the individual Summit County Commissioners, Cone, Kerr and Schifferli, Mountain Regional and its president, Evans, Montgomery Watson, Jarvis, Thomas and Dollney, jointly and severally, for a permanent, prohibitory and mandatory injunction that they, and each of them, observe and obey Article XII, Section 20 of the Utah Constitution and the Utah Antitrust Act and a permanent, prohibitory and mandatory injunction that they observe and obey the antitrust constitutional provision and the laws of Utah and a permanent, prohibitory injunction restraining and barring further conspiracies, arrangements, agreements and combinations to violate the Utah Constitution and the Utah Antitrust Act.

(2). Against Montgomery Watson, Jarvis, Thomas and Dollney, jointly and severally, for compensatory damages, trebled under the antitrust laws of Utah for the injury to the Antitrust

Plaintiffs' properties and business to be proven at trial, together with reasonable attorneys' fees and costs of litigation; and for a prohibitory and mandatory injunction consistent with the injunctive relief sought against other defendants.

(3). For such other and further relief as the Court deems just, equitable and proper in the premises.

II. As to the Second Cause of Action for monopolization, attempted monopolization, and conspiracy to monopolize in violation of Article XII, Section 20 of the Utah Constitution and the Utah Antitrust Act:

(1). As against the Defendants, Summit County, Summit County Commission, and the individual Summit County Commissioners, Cone, Kerr and Schifferli; Mountain Regional and its president, Evans, Montgomery Watson and its agent, Jarvis, Thomas and Doilney, jointly and severally, for a permanent, prohibitory and mandatory injunction that they observe and obey Article XII, Section 20 of the Utah Constitution and the Utah Antitrust Act and a permanent, prohibitory injunction restraining said Defendants, and each of them, from engaging in conspiracies and arrangements or overt acts of monopolization or attempts to monopolize the market in violation of the Utah Constitution and the Utah Antitrust Act.

(2). Against Montgomery Watson, Jarvis, Thomas and Doilney, jointly and severally, for compensatory damages, trebled under the antitrust laws of Utah for the injury to the Antitrust Plaintiffs' properties and business to be proven at trial, together with reasonable attorneys' fees and costs of litigation; and for a prohibitory and mandatory injunction consistent with the injunctive relief sought against other defendants.

(3). For such other and further relief as the Court deems is just, equitable and proper in the premises.

DATED this 17th day of March, 2006.

Respectfully submitted,

ROBERT S. CAMPBELL

JOHN P. ASHTON
SCOTT M. LILJA
of and for
VAN COTT BAGLEY CORNWALL & MCCARTHY

JOHN J. FLYNN

MARK A. GLICK
PARSONS BEHLE & LATIMER

Attorneys for Summit Water Distribution Company et al.

DEMAND FOR TRIAL BY JURY

Pursuant to the Constitution of Utah and Utah Rule of Civil Procedure 38, Plaintiff, Summit Water Distribution Company, hereby demands that all issues of fact, triable by and reserved to a jury under the Constitution and the common law be tried to and by a jury.

DATED this 17th day of March, 2006.

Respectfully submitted,

ROBERT S. CAMPBELL

JOHN P. ASHTON
SCOTT M. LILJA
of and for
VAN COTT BAGLEY CORNWALL & MCCARTHY

JOHN J. FLYNN

MARK A. GLICK
PARSONS BEHLE & LATIMER

Attorneys for Summit Water Distribution Company et al.

Address of Plaintiffs:
Summit Water Distribution Company
6400 North Pace Frontage Road, Suite A
Park City, Utah 84098

CERTIFICATE OF SERVICE

I hereby certify that I am a member of and/or employed by the law firm of Van Cott Bagley Cornwall & McCarthy, Suite 1600 Key Bank Tower, 50 South Main Street, Salt Lake City, Utah, 84145-0340, and that in said capacity and pursuant to Rule 5(b), Utah Rules of Civil Procedure, a true and correct copy of **SECOND AMENDED COMPLAINT DEMAND FOR TRIAL BY JURY** was served on the following this 17TH day of March, 2006 by:

[ ] Hand Delivery

[ ] Facsimile No.

[X] Depositing the same in the U.S. Mail, postage prepaid

Jody K. Burnett
George A. Hunt
Williams and Hunt
257 East 200 South, Suite 500
Salt Lake City, Utah 84145

David L. Thomas
Summit County Attorney's Office
60 North Main Street
Coalville, Utah 84017

Michael D. Zimmerman
Snell & Wilmer
15 W. South Temple, Suite 1200
Salt Lake City, Utah 84111

R. Wayne Klein
Annina M. Mitchell
Office of the Attorney General
P.O. Box 140811
Salt Lake City, Utah 84114



Exhibit B

No.

FILED

MAY - 4 2001

Third District Court

By Deputy Clerk, Summit County

ROBERT S. CAMPBELL (0557)
DAVID A. GREENWOOD (1250)
EVAN C. NELSON (8938)
TACY A. HARTMAN (7145)
VAN COTT BAGLEY CORNWALL & McCARTHY
Key Bank Tower, Suite 1600
50 South Main Street
Salt Lake City, UT 84145
Telephone (801) 532-3333
Attorneys for Defendant

IN THE THIRD JUDICIAL DISTRICT COURT IN AND FOR

SUMMIT COUNTY, STATE OF UTAH

MOUNTAIN REGIONAL WATER SPECIAL SERVICE DISTRICT, a body politic of the State of Utah,

Plaintiff,

v.

SUMMIT WATER DISTRIBUTION COMPANY, a Utah Non-profit Corporation, and

its CLASS A SHAREHOLDERS (John Does 1-100),

its CLASS B SHAREHOLDERS, and all others similarly situated, (John Does 101-2000),

its CLASS C SHAREHOLDERS, (John Does 2001-2100),

its CLASS D SHAREHOLDERS, (John Does 2101-2200), and

John Does 2201-2220,

Defendants.

AFFIDAVIT OF LEON HY SAUNDERS RE: MOTION OF MOUNTAIN REGIONAL FOR TEMPORARY RESTRAINING ORDER

Civil 010600107 CD

Honorable Robert K. Hilder
District Judge

STATE OF UTAH)
:
COUNTY OF SUMMIT)

Leon Hy Saunders, being first duly sworn, deposes on his oath and states as follows:

1. I have been and am the president of Summit Water Distribution Company and president of the Board of Directors of said Company since its inception on March 15, 1979;

2. Summit Water Distribution Company is a privately owned, mutual water service company, engaged in the development, establishment, operation, and maintenance of public service water facilities in western Summit County, State of Utah. It is a privately held mutual water company which places its property to an essential public use and purpose of providing culinary, domestic, residential, commercial and recreational use of water in the public interest;

3. I am a graduate of the University of Utah with a B. S. Degree and a Masters Degree from New York University;

4. For nearly 25 years, I have been involved, in addition to my responsibilities in behalf of Summit Water Distribution Company, in the development of residential and commercial property in western Summit County and prior to that in Salt Lake County, State of Utah. In particular, I have been a principal in Saunders Land & Investment Corporation and have been a participant in the development of residential and commercial properties in western Summit County at Parleys Creek, Parleys Lane, Powder Wood, Landmark Plaza, Ranch Place in Snyderville, and White Pine Canyon.

5. The operations of Summit Water Distribution Company and its Shareholders, over the years, have involved the origination, application process and development of water rights before the State Engineer's Office of the State of Utah, the development of well and permit applications, the proving-up of water rights, the acquisition of decreed water rights, the construction and development of water reservoirs and storage facilities, the construction, development and maintenance of water lines, both transmission and distribution lines throughout Summit Water Distribution's service area, the development of pump and high pressure stations and facilities and the maintenance, repair and operation of the total facilities of the Company;

6. Summit Water Distribution Company, while a non-profit entity, is a proprietary company and operation, organized to insure the highest, quality water and water delivery services for the lowest market price for land developers, buyers, and owners in western Summit County, Utah;

7. The water rights which Summit Water Distribution Company owns are appurtenant to the real property and real property interests which the Distribution Company serves and are held in the unity of use, ownership and possession of all of the water development and distribution facilities of the Company;

8. The Shareholders of various classes of Summit Water Distribution Company own for their individual behalf, independently, the rights to receive water from the Distribution Company, of both quality and quantity, adequate for the particular use of each Shareholder;

9. In order to meet the objectives of the Distribution Company to provide a dependable quality of culinary water supplies, the Directors of Summit Water Distribution

Company have adopted By-Laws and uniform rules and regulations requiring shares in the Company which must be supported by actual source water, storage capacity, pipeline capacity, and water rights.

10. The typical share in Summit Water Distribution Company entitles the holder to the delivery of 0.76 acre feet of water each year.

11. That quantity of water is represented consistent with Utah Division of Drinking Water Standards by State Engineer of Utah approved water rights and is reserved for each shareholder.

12. Pursuant to policies of the Company, Summit Water Distribution allocates 1.2 ~~emp~~ gpm of Company source capacity, 800 gallons of storage capacity, along with fire-flow storage and the required amount of pipeline capacity in the system;

13. Each component part of the share for the Company is tied to particular water rights and facilities and once connected to the system, becomes appurtenant to the property served and cannot be sold separate and apart therefrom. Without each of these component parts making up a share of the Summit Water Distribution Company stock, the Shareholders would be unable to rely on the delivery of water to which they are legally entitled.

14. Summit Water Distribution Company and its shareholders own and control substantial real and personal property assets that are tied to the water rights and the water storage and delivery facilities and operations appurtenant to the land developments that Summit Water Distribution Company services. These assets include, but are not limited to,

    a. Over 70 miles of 12-inch, 16-inch and 30-inch main water distribution, transmission and connection lines;

b. Ten storage reservoirs containing approximately 6,000,000 gallons of storage capacity;

c. Rights to water from 11 sources, including 10 wells and 1 spring that are capable of producing water flow in excess of 3,500 gallons per minute;

d. A permitted and funded $12,500,000.00 water treatment plant on East Canyon Creek, which is being constructed with a completion date set for November of 2001 (the treatment plant will have an initial capacity of 6,500,000 gallons per day (or approximately 4,550 gpm) and is designated to eventually treat 22,000,000 gallons per day;

e. Numerous water rights including (i) shares of stock in Davis and Weber Counties Canal Company and contract rights with Weber Basin Water Conservancy District totaling more 8,800 acre-feet of water approved for diversion and use within Company boundaries, partially comprised of early priority decreed water rights, and (ii) contract rights for use of 5,000 additional acre-feet of water from East Canyon Reservoir under the East Canyon Pipeline Project;

f. Numerous additional real property interests including the land on which Summit Water Distribution Company's water treatment plant, storage reservoirs, wells, pump stations and other facilities are located, and easements for its more than 70 miles of pipeline and other well protection easements;

g. Extensive system fixtures and equipment, including approximately (i) 1,250 valves, (ii) 11 pressure reduction stations, (iii) 25 air evacuation stations, (iv) 2 altitude values, (v) 7 lift stations, (vi) 1 commingle station, (vii) 1,280 water meters (residential and commercial), (viii) 1,025 back-flow devises (residential and commercial) and (ix) 420 fire hydrants;

h. Approximately 2,200 service connections for service to approximately 5,200 residents;

i. Cash operating and contingency accounts with current reserves in excess of Six Million and No/100 ($6,000,000.00) Dollars;

15. I have spent more than 20 years as a developer, buyer and seller of water rights and as well, as a contractor in the construction of the water system and facilities of Summit Water Distribution Company. I am aware of the fair market value of the water rights and appurtenant facilities and assets of Summit Water Distribution Company. In my judgment, as of the present time, the reasonable market value of Summit Water Distribution Company's assets, both real and personal, tangible and intangible, are not less than One Hundred Seventy Five Million ($175,000,000.00) Dollars and in all probability, has a fair market value of between Two Hundred Fifty Million ($250,000,000.00) Dollars and Three Hundred Million ($300,000,000.00) Dollars;

16. In 1979, the Summit Water Distribution Company water system consisted of 1 wells, pipelines and storage facilities primarily servicing the Jeremy Ranch Development. In its 22-year history, Summit Water Distribution Company has greatly expanded its facilities and service area to accommodate development that the county refused

to assist. In fact, as recent as 1999, Summit Water Distribution Company, and others, requested county participation, which requests were denied. Accordingly, Summit Water Distribution Company shouldered the burden of finding, acquiring and securing water rights, developing and maintaining wells, reservoirs, storage facilities and delivery systems, planning, finding and constructing water treatment facilities; and numerous other efforts at great expense to developers and shareholders who now rely on Summit Water Distribution Company's system, resources, and abilities to provide services;

17. Summit Water Distribution Company provides water to its Class B Shareholders, who are residential water users, at the basic assessment rate of $480.00 per year for .76 acre feet of water. Mountain Regional charges its customers the approximate annual rate of $1,200.00 per year for .76 acre-feet of water. Because of its financial stability and strategic planning, Summit Water Distribution Company's rate has not changed since 1996 and is not likely to increase at any time in the foreseeable future. Additionally, since the company's founding in 1979, Summit Water Distribution Company has not assessed Class B shareholders for any system improvements;

18. Summit Water Distribution Company has authorized 4,000 shares of Class C stock and 1,000 shares of Class D stock, representing rights to water for irrigation and snow making purposes, respectively. Summit Water Distribution Company's 1,878 Class B shares are appurtenant to the property and cannot be sold separate from disposition of the property. Summit Water Distribution Company's remaining 10,235 are Class A development shares (including 5,000 shares issued as part of the East Canyon Pipeline Project) are development shares;

19. Using innovative resource pooling techniques, Summit Water Distribution Company's founders collected water rights and resources necessary to ensure quality and dependable water supplies for land purchasers, who would become shareholders in the company through their purchase of lots serviced by the Company. Summit Water Distribution Company has grown to encompass much of the unincorporated area of the Snyderville Basin;

20. Mountain Regional attempts to compete directly with Summit Water Distribution Company to provide water distribution services to developments in the Snyderville Basin. However, Mountain Regional does not appear to have sufficient resources to meet the demands of its current service area. It has attempted to take customers away from Summit Water Distribution Company and to restrain competition by tying water service agreements to receiving Summit County building and zoning permit approval. For example, Summit Water Distribution Company was requested to step in and provide services to Silver Summit Phase II, after Mountain Regional was unable, because of lack of resources, to provide services for both Phase I and Phase II at Silver Summit, as had been originally planned;

21. The competition between Summit Water Distribution Company and Mountain Regional has been strong, continual, to the benefit of potential customers of both Summit water Distribution Company and Mountain Regional and Summit Water Distribution's shareholders, and such competition has been and is in the highest public interest.

22. Mountain Regional has never approached Summit Water Distribution Company with the possibility of purchasing or acquiring a part of Summit Water Distribution Company, much less the threatening to condemn the Company by eminent domain.

23. Similarly, Mountain Regional has never requested to annex the service areas that it is now purportedly attempting to serve, including Jeremy Ranch, Hidden Cove, Powder Wood, Landmark Area (the factory outlets and surrounding development), Canyon Creek, Trailside Subdivision, Trailside Park, Bear Hollow, Ranch Place, Snyder's Mill, Utah Winder Sports Park, White Pine Subdivision, and the Canyons Ski Area.

FURTHER AFFIANT SAITH NOT.

Dated this 4th day of May, 2001.

Leon Hy Saunders

Leon Hy Saunders

STATE OF UTAH)
:ss
COUNTY OF SUMMIT)

On this 4th day of May, 2001, before me, a Notary Public in and for said state, personally appeared Leon Hy Saunders, known to me to be the person who executed the within Affidavit and acknowledged to me that he executed the same for the purposes therein stated.

NOTARY PUBLIC
Shariyu Patwardhan
7204 S. Sta. Creek Way #4P
Midvale, Utah 84047
My Commission Expires
May 5, 2002
STATE OF UTAH

Shariyu Patwardhan

Notary Public

CERTIFICATE OF SERVICE

I hereby certify that I am a member of and/or employed by the law firm of Van Cott, Bagley, Cornwall & McCarthy, Suite 1600 Key Bank Tower, 50 South Main Street, Salt Lake City, Utah, 84145, and that in said capacity and pursuant to Rule 5(b), Utah Rules of Civil Procedure, a true and correct copy of the foregoing **AFFIDAVIT OF LEON HY SAUNDERS RE: MOTION OF MOUNTAIN REGIONAL FOR TEMPORARY RESTRAINING ORDER** was delivered to the following this 4th day of May, 2001 by:

[X] Hand Delivery

[X] Facsimile No. 521-6280

[ ] Depositing the same in the U.S. Mail, postage prepaid

[ ] Federal Express

[ ] Certified Mail, Receipt No. _____, return receipt requested

Clark W. Sessions
Clyde Snow Sessions & Swenson
One Utah Center, 13th Floor
201 South Main Street
Salt Lake City, UT 84114-0857
Attorneys for Plaintiff
Mountain Regional Water Special Service District

Exhibit C

Shareholder List

25-Oct-02

Last	First	Address	City	St	Zip	Lot	Subd	Cert	Share	Connect
Ackerman, Trustee	H. Gary	280 No. Gibson Road	Henderson	NV	84014	6	WP	3073	1	
Ackerman, Trustee	H. Gary	280 No. Gibson Road	Henderson	NV	89014	6	WP	2938	1.5	
Adair	Harley J. & Marguerite C.	3824 Pack Saddle Circle	Park City	UT	84098	4045	JR-4	1041	0.76	NO
Adair	Harley & Marguerite	3824 Packsaddle Circle	Park City	UT	84098	15	BN	1999	0.76	
Adalian	Karine	217 E. 60th Street Apt 603	New York	NY	10022-1474	303	CR	5089	0.45	YES
Adalian	Karine	217 E. 60th Street Apt. 603	New York	NY	10022-1474	307	CR	5061	0.45	YES
Adamson	Robert	3156 No. Autumn Ct	Lehi	UT	84043	19	TS	3864	0.76	YES
Adler M D	Lawrance	8827 Gorgoza Drive	Park City	UT	84098	66	HC	2517	0.76	YES
Aglaure	Gil	2860 Sackett Drive	Park City	UT	84098	64	BN	3215	0.76	YES
Agnew	James E. & Janet	3933 Saddleback Road	Park City	UT	84098	22	JR-1	3355	0.76	YES
Aguiar	Alfraedo & Gisela	2965 Pembroke Circle	Corona	CA	92879	208	CR	5029	0.45	YES
Ahlers	Gordon K. & Cathrine R.	781 Martingale Lane	Park City	UT	84098	152	RP	3776	0.76	YES
Albertine	Kurt H.	2640 Daybreaker	Park City	UT	84098	5146	JR-5	1122	0.76	YES
Alden	Richard Paul	P.O. Box 981011	Park City	UT	84098	13	TS	3795	0.76	YES
Alder	Linda B.	3546 Saddleback Road	Park City	UT	84098	61	JR-1	1494	0.76	YES
Alegre	Carlos F. & Michele N.	4459 Willow Creek Drive	Park City	UT	84098	45	SM	2871	0.76	YES
Alexander	Nicole N.	4418 No. West Sawmill Road	Park City	UT	84098	110	SM	3740	0.76	YES
Allan	Walter F.	2375 Olympus Drive	Salt Lake City	UT	84124	14	VP	3070	0.45	YES
Allen	Thad	3126 Lodoga Avenue	Long Beach	CA	90808	101	CR	4049	0.45	YES
Allred	Donald E.	3825 West Saddle Back Road	Park City	UT	84098	28	JR-1	533	0.76	YES
Alsop	Dennis & Pam	3675 Lariat	Park City	UT	84098	220	JR-2	911	0.76	YES
Altman	Richard J. & Bernice M.	P.O. Box 3089	Park City	UT	84060	.37	RP	1515	0.76	YES
Altman	Russell C. & Catherine	1201 Cutler Lane	Park City	UT	84098	83	RP	1630	0.76	YES
Amabile	Nicholas L. & Patricia	3223 West Niblick Drive	Park City	UT	84098	30	BN	2269	0.76	YES
Amendola	Francis A. & Maureen D.	P.O. Box 381	Park City	UT	84060	270	JR-2	1675	0.76	YES
Amidon	David G.	9011 North Lariat Road	Park City	UT	84098	256	JR-2	1032	0.76	YES
Anderson	Chris & Georgia	4205 Hidden Cove Road	Park City	UT	84098	1003	JR-A	1020	0.76	YES
Anderson	Curtis L. & Lori C.	2445 W. Lower Lando Lane	Park City	UT	84098	4051	JR-4	724	0.76	YES
Anderson	Louis Christopher	8825 No. Silver Spur Road	Park City	UT	84098	124	JR-1	3245	0.76	YES
Anderson	J. Eric	1922 Browning Court.	Park City	UT	84098	47	RP	1639	0.76	YES
Anderson	Windsor & Pamela	134 Hogan Lane NE	Warren	OH	44484	9	VP	2829	0.45	YES
Anthony	Jeffrey & Sandy	9159 No. Jeremy Road	Park City	UT	84098	287	JR-2	3236	0.76	YES

Apgood	William & Gloria	P.O. 17100	Salt Lake City	UT	84117-0100	54	SM	2439	0.76	YES
April	Paul K. & Shirley M.	3163 West Creek Road	Park City	UT	84098	313	JR-3	3930	0.76	YES
Arias	John M.	9010 No. Saddleback Road	Park City	UT	84098	1	WF	3918	0.76	YES
Arima	Eric & Jesusa	25261 Sagcrest Circle	Newhall	CA	91381	201	CR	4043	0.45	YES
Armstrong	Shauna W.	3326 West Niblick Drive	Park City	UT	84098	36	BN	1911	0.76	YES
Amder	Lance & Angela	5198 Haystack Court	Park City	UT	84098	164	RP	3815	0.76	YES
Arnold	Andrew & Terri	628 Farben Drive	Diamond Bar	CA	91765	308	CR	5013	0.45	YES
Arroyo	Robert E.	711 Roger Avenue	Kenilworth	IL	60043	119	JR-1	755	0.76	NO
Ascherl	Michael & Michelle	1647 West Fort Road	Park City	UT	84098	81	SM	5076	0.76	YES
Ashbridge	Jerry & Kaye	5401 Cutler Lane	Park City	UT	84098	33	RP	1951	0.76	YES
Ashton III	Earle S.	3 Oakmont Ave	East Brunswick	NJ	8816	314	JR-3	3486	0.76	YES
Ashwood	Leslie R.	P.O. Box 980261	Park City	UT	84098	40	HC	1251	0.45	YES
Austin	Michael D.	4335 Hidden Cove Road	Park City	UT	84098-4765	6	HC	2739	0.45	YES
Avery	Stanley T. & Kimberley	4667 Holladay Boulevard Suite 3	Salt Lake City	UT	84117	127	RP	2542	0.76	
Avila	Virginia	1205 1/2 Park Ave.	Inglewood	CA	90302	105	CR	4046	0.45	YES
Babinchak	Donald L.	P.O. Box 01555422	Sioux Falls	DS	57186	361	JR-3	3771	0.76	YES
Bachman	Randall W. & Klarice A.	3805 West Saddle Back Road	Park City	UT	84098	29	JR-1	2747	0.76	YES
Bailey	Cortney Mitchell	2589 W. Daybreaker Drive	Park City	UT	84098	5041	JR-5	2609	0.76	YES
Baker	Dee Ann	4034 Saddleback Road	Park City	UT	84098	21	JW-1	1851	0.45	YES
Baker, JR	Robert W.	6035 Mountain Ranch Drive	Park City	UT	84098	58	MRE	5106	0.76	YES
Bakker	Frank & Jacklyn	12 Apple Hill	Sandy	UT	84092	105	CR	5032	0.45	YES
Baldwin	George Nicholas	3519 E. Arcata Road	Salt Lake City	UT	84124	391	JR-3	546	0.76	NO
Baldwin	Richard S. & Phillis E.	1358 W. Settlement Drive	Park City	UT	84098	38	SM	3120	0.76	YES
Ballard	David & Chanteel	8888 North Cove Drive	Park City	UT	84098	45	HC	3636	0.45	YES
Ballard	Molly	3547 W. Saddleback Drive	Park City	UT	84098	45	JR-1	3310	0.76	YES
Ballard	Chris & Lisa	P.O. Box 682365	Park City	UT	84068	91	SM	3818	0.76	YES
Bambery	Richard J.	202 S. Atlantic Ave	Cocoa Beach	FL	32931	27	JR-1	2854	0.76	YES
Barbosa	Albert	2995 Daybreaker Drive	Park City	UT	84098-5855	48	BN	1866	0.76	
Barbosa	Albert & Wendy J.	2995 West Daybreaker Drive	Park City	UT	84098	90	BN	3124	0.76	YES
Barfield	Edward H. & Ann L.	4326 W. Moose Hollow Road	Park City	UT	84098	2	MH	2877	0.76	YES
Barger	James W. & Laurie	4663 Sagebrush Road	Park City	UT	84098	226	RP	2387	0.76	YES
Barisich	Carl & Donna	P.O. Box 982091	Park City	UT	84098	25	RP	3583	0.76	YES
Barlass	Lynn S.	8864 No. Cove Drive	Park City	UT	84098	42	HC	3210	0.76	YES
Barmettler	Greg & Kay	8906 No. Sackett Drive	Park City	UT	84098	4041	JR-4	2930	0.76	NO
Barmettler	Gregory & Kay	8906 North Sackett Drive	Park City	UT	84098	4040	JR-4	2078	0.76	YES

Bames	James E. & Linda B.	8829 No. Sackett Drive	Park City	UT	84098	4049	JR-4	2348	0.76	YES
Barry	Bonnie	3332 Homestead Road	Park City	UT	84098	375	JR-3	2619	0.76	YES
Barry Trustee	Bonnie	3332 West Homestead Road	Park City	UT	84098	355	JR-3	2774	0.76	
Barton	Paul & Michelle	8886 North Saddleback Road	Park City	UT	84098	7	WF	2336	0.76	YES
Bartush	Mary Beth	9323 S. Avignon Place	West Jordan	UT	84088-9067	27	BH	3217	0.65	YES
Basrak	Greg & Debbie	P.O. Box 681436	Park City	UT	84098	105	HC	3916	0.45	YES
Bales	Jeri P.	1559 East Fort Road	Park City	UT	84098	124	SM	2237	0.76	YES
Beall	Shannon	P.O. Box 252	Park City	UT	84060	207	BH	3315	0.45	YES
Bearg	Larry P.	915 Cole Street # 172	San Francisco	CA	94117	56	BN	1862	0.76	
Beaulieu	Jean & Tanya	3745 Saddle Back Road	Park City	UT	84098	33	JR-1	349	0.76	YES
Bechard	John C. & Susan	1238 East Bear Hollow Cove	Draper	UT	84020	108	BN	2161	0.76	
Beck	John E. & Beverly	3669 West Saddle Back Road	Park City	UT	84098	39	JR-1	2523	1.24	YES
Beck	David & La Nonne	1422 Cutter Lane	Park City	UT	84098	59	RP	2704	0.76	YES
Beckner	Barry W. & Teresa J.	1781 Remington Lane	Park City	UT	84098	21	RP	5154	0.76	YES
Beckstead	Mitchel & Rena	4652 So. Stillwood Circle	Salt Lake City	UT	84117	105	CR	5059	0.45	YES
Beeley	Michael G.	1642 Cutter Lane	Park City	UT	84098	38	RP	1668	0.76	YES
Beem	Nan G.	P.O. box 4024	Park City	UT	84060	0	KJ	3759	3.2	YES
Beesley	Wilford A.	40 East South Temple, Suite 300	Salt Lake City	UT	84111	5133	JR-5	1658	1	
Beheshti	Anthony & Amy	4415 N. West Sawmill Road	Park City	UT	84098	96	SM	2634	0.76	YES
Behn	Peter C. & Pamela P.	985 Abilene Way	Park City	UT	84098	207	RP	2922	0.76	YES
Beichner	Christopher D.	5783 No. Fairview Drive	Park City	UT	84098	334	SS II	3881	0.76	YES
Bell	Richard J. & Judy M.	8849 N. Sackett	Park City	UT	84098	4091	JR-4	951	0.76	YES
Bellew	D. Brian & Anne M.	3590 West Lariat Road	Park City	UT	84098	276	JR-2	3863	0.76	YES
Benjamin	Lorna Smith	9295 North Jeremy Road	Park City	UT	84098	4	CV	1236	0.76	YES
Benson	Scott	2405 W Daybreaker	Park City	UT	84098	5096	JR-5	3889	0.76	YES
Benson	John & Lori	1982 Browning Court	Park City	UT	84098	44	RP	1259	0.76	YES
Benson	Craig	1476 South Main	Salt Lake City	UT	84115	9	SM	3901	0.76	YES
Benson	Reed L.	4700 So. Highland Dr. #A	Salt Lake City	UT	84117	257	BH	3440	0.45	YES
Berceau, P.C.	David J.	8940 No. Cove Drive	Park City	UT	84098	52	HC	1586	0.76	YES
Bergin	Danial P.	145 Lower Evergreen Drive	Park City	UT	84098	3	BH	3156	0.65	YES
Berkey	Kent & Maria	7950 McConnell Avenue	Westchester	CA	90045	302	CR	5005	0.45	YES
Berman	Joseph H.	9011 No. Sackett Drive	Park City	UT	84098	4081	JR-4	1105	0.76	YES
Berman	Joel & Karen	1429 El Bosque Ct	Pacific Palisades	CA	90272	108	SM	3434	0.76	YES
Berman	David & Joan	2958 West Daybreaker Drive	Park City	UT	84098	58	BN	1864	0.76	YES
Bernhard	Andrew M.	P.O. Box 1913	Park City	UT	84060	127	JR-1	717	0.76	YES

Berry	Michael A.	9150 No.Trelawney Drive	Park City	UT	84098	4025	JR-4	844	0.76	YES
Bertha	Albert F.	3364 Calle Margarita	Encinitas	CA	92024-6666	359	JR-3	1445	0.76	NO
Bertha	Brian	2717 West Coast Highway	Newport Beach	CA	92663	54	BN	1908	0.76	
Besley	Marsha	5 Shorepine Drive	Newport Beach	CA	92657	5084	JR-5	5022	0.76	YES
Bessembinder	Hendrik & Debora	9266 No. Par Court	Park City	UT	84098	97	BN	3909	0.76	YES
Bibler	Todd	3860 Poppyseed Lane Apt. F	Calabasas	CA	91302	65	HC	2885	0.45	YES
Bichler	Brian & Cherille	Suite H, Pmb 213	Park City	UT	84098	21	VP	3196	0.45	YES
Bicksler	Bruce A.	8722 No. Cove Drive	Park City	UT	84098	25	HC	3637	0.45	YES
Biddle	Gary & Patricia	2516 W. Daybreaker	Park City	UT	84098	5140	JR-5	3774	0.76	YES
Biddle	Gary & Patricia	P.O. Box 680158	Park City	UT	84098	5072	JR-5	3659	0.76	YES
Billow	Gregory M.& Jennifer B.	4913 Charlais Lane	Park City	UT	84098	136	RP	2953	0.76	YES
Binks	Craig B.	4885 So. 900 East Ste 208	Salt Lake City	UT	84117-5793	10	MH	2242	0.76	NO
Bird	Kenneth G. & Brenda J.	P.O. Box 50365	Casper	WY	82605	202	RP	5157	0.76	YES
Bjornstad	Otto A.	9015 Upper Lando Lane	Park City	UT	84098	5012	JR-5	803	0.76	YES
Black	Laurence D.& Peggy A.	P.O. Box 980190	Park City	UT	84098	267	JR-2	2696	0.76	YES
Blackburn	John & Ellen L.	718 Ruthcrest Avenue	Valinda	CA	91744	101	CR	5030	0.45	YES
Blair	James	3951 Saddleback Road	Park City	UT	84098	21	JR-1	760	0.76	YES
Blake	Jason G.	8765 North Silver Spur	Park City	UT	84098	130	JR-1	1087	0.76	YES
Blake	Karl B. and Margaret G.	1562 Cutler Lane	Park City	UT	84098	52	RP	1834	0.76	YES
Blaser	Marian	6831 No. 2200 W. #12E	Park City	UT	84098	344	JR-3	1132	0.76	NO
Blue	Ron	2689 Sackett Drive	Park City	UT	84098	4133	JR-4	2499	0.76	YES
Bogaev	Jack & Deborah	P.O. Box 131241	Carlsbad	CA	92013	306	CR	5004	0.45	YES
Bohney	Jill	4504 Loren Von Drive	Salt Lake City	UT	84124	226	JR-2	2779	0.76	NO
Boline	Glen & Kathryn	8825 No. Flint Way	Park City	UT	84098	5067	JR-5	1707	0.76	YES
Bollenbecker	Peter N. & Mary M.	P.O. Box 3420	Mesquite	NV	89024	5083	JR-5	2033	0.76	YES
Bonacci	Russ M. & Michele M.	3450 Wrangler Way	Park City	UT	84098	91	JR-1	1004	0.76	YES
Booth	Roger & Phyllis	8985 North Flint Way	Park City	UT	84098	5058	JR-5	2931	0.76	YES
Borgo	Edward & Susan	781 Hambledan Bend	Alpharetta	GA	30022	214	BH	3858	0.45	YES
Boroff	Jeffrey & Michel	8765 Gorgoza Drive	Park City	UT	84098	71	HC	3469	0.45	YES
Boswell	R. Craig & Tena M.	4046 Saddleback Road	Park City	UT	84098-4805	18	JW-1	1095	0.45	YES
Botello	Tommie	17349 Campbell RD	Dallas	TX	75252-5353	43	JR-1	373	0.76	NO
Bothner	Laura W.	1861 Browning Court	Park City	UT	84098	43	RP	5138	0.76	YES
Botkin	Jeffrey R.	2550 West Broken Hill Drive	Park City	UT	84098	4029	JR-4	991	0.76	YES
Bowers	Terri W. & John R.	8772 North Daybreaker	Park City	UT	84098	5070	JR-5	510	0.76	YES
Bowler	Andrew B. & Elizabeth	1072 Cutler Lane	Park City	UT	84098	110	RP	2831	0.76	YES

Berry	Michael A.	9150 No.Trelawney Drive	Park City	UT	84098	4025	JR-4	844	0.76	YES
Bertha	Albert F.	3364 Calle Margarita	Encinitas	CA	92024-6668	359	JR-3	1445	0.76	NO
Bertha	Brian	2717 West Coast Highway	Newport Beach	CA	92663	54	BN	1908	0.76	
Besley	Marsha	5 Shorepine Drive	Newport Beach	CA	92657	5084	JR-5	5022	0.76	YES
Bessembinder	Hendrik & Debora	9266 No. Par Court	Park City	UT	84098	97	BN	3909	0.76	YES
Bibler	Todd	3860 Poppyseed Lane Apt. F	Calabasas	CA	91302	65	HC	2885	0.45	YES
Bichler	Brian & Cherille	Suite H, Pmb 213	Park City	UT	84098	21	VP	3196	0.45	YES
Bicksler	Bruce A.	8722 No. Cove Drive	Park City	UT	84098	25	HC	3637	0.45	YES
Biddle	Gary & Patricia	2516 W. Daybreaker	Park City	UT	84098	5140	JR-5	3774	0.76	YES
Biddle	Gary & Patricia	P.O. Box 680158	Park City	UT	84098	5072	JR-5	3659	0.76	YES
Billow	Gregory M.& Jennifer B.	4913 Chariais Lane	Park City	UT	84098	136	RP	2953	0.76	YES
Binks	Craig B.	4885 So. 900 East Ste 208	Salt Lake City	UT	84117-5793	10	MH	2242	0.76	NO
Bird	Kenneth G. & Brenda J.	P.O. Box 50365	Casper	WY	82605	202	RP	5157	0.76	YES
Bjornstad	Otto A.	9015 Upper Lando Lane	Park City	UT	84098	5012	JR-5	803	0.76	YES
Black	Laurence D.& Peggy A.	P.O. Box 980190	Park City	UT	84098	267	JR-2	2696	0.76	YES
Blackburn	John & Ellen L.	718 Ruthcrest Avenue	Valinda	CA	91744	101	CR	5030	0.45	YES
Blair	James	3951 Saddleback Road	Park City	UT	84098	21	JR-1	760	0.76	YES
Blake	Jason G.	8765 North Silver Spur	Park City	UT	84098	130	JR-1	1087	0.76	YES
Blake	Karl B. and Margaret G.	1562 Cutler Lane	Park City	UT	84098	52	RP	1834	0.76	YES
Blaser	Marian	6831 No. 2200 W. #12E	Park City	UT	84098	344	JR-3	1132	0.76	NO
Blue	Ron	2669 Sackett Drive	Park City	UT	84098	4133	JR-4	2499	0.76	YES
Bogaev	Jack & Deborah	P.O. Box 131241	Carlsbad	CA	92013	306	CR	5004	0.45	YES
Bohney	Jill	4504 Loren Von Drive	Salt Lake City	UT	84124	226	JR-2	2779	0.76	NO
Boline	Glen & Kathryn	8825 No. Flint Way	Park City	UT	84098	5067	JR-5	1707	0.76	YES
Bollenbecker	Peter N. & Mary M.	P.O. Box 3420	Mesquite	NV	89024	5083	JR-5	2033	0.76	YES
Bonacci	Russ M. & Michele M.	3450 Wrangler Way	Park City	UT	84098	91	JR-1	1004	0.76	YES
Booth	Roger & Phyllis	8985 North Flint Way	Park City	UT	84098	5058	JR-5	2931	0.76	YES
Borgo	Edward & Susan	781 Hambledan Bend	Alpharetta	GA	30022	214	BH	3858	0.45	YES
Boroff	Jeffrey & Michel	8765 Gorgoza Drive	Park City	UT	84098	71	HC	3469	0.45	YES
Boswell	R. Craig & Tena M.	4046 Saddleback Road	Park City	UT	84098-4805	18	JW-1	1095	0.45	YES
Botello	Tommie	17349 Campbell RD	Dallas	TX	75252-5353	43	JR-1	373	0.76	NO
Bothner	Laura W.	1861 Browning Court	Park City	UT	84098	43	RP	5136	0.76	YES
Botkin	Jeffrey R.	2550 West Broken Hill Drive	Park City	UT	84098	4029	JR-4	991	0.76	YES
Bowers	Terri W. & John R.	8772 North Daybreaker	Park City	UT	84098	5070	JR-5	510	0.76	YES
Bowler	Andrew B. & Elizabeth	1072 Cutler Lane	Park City	UT	84098	110	RP	2831	0.76	YES

Bowman	Marc E. & Paulette G.	5195 Haystack Court	Park City	UT	84098	162	RP	3490	0.76	YES
Boyer	Paul A. & Sally A.	P.O. Box 980064	Park City	UT	84098	44	MRE	5132	0.76	YES
Boyle	Justin & Jennifer J.	7133 Canyon Drive	Park City	UT	84098-5382	337	JR-3	2006	0.76	YES
Bradburn	Ken	P.O. Box 6737	Pine Mountain Club	CA	93222	102	CR	4037	0.45	YES
Braden	George Richard & Jeanie Elaine	1416 Rio Grande Road	Park City	UT	84098	50	SM	1165	0.76	YES
Brady	Robert & Linda	6908 S. W. Maury Park Road	Vashon Island	WA	98070	14	TW	3981	0.76	YES
Brady	Robert	6908 SW Maury Park Road	Vashon	WA	84070	16	TW	5214	0.76	
Brandau	Douglas	2700 W. Sackett Drive	Park City	UT	84098	4147	JR-4	5231	0.76	YES
Brantley	Robert Bruce	8938 Ash Ave	Tempe	AZ	85284-3030	232	JR-2	3737	0.76	YES
Brassey	Brian & Jennifer	8889 North Cheyenne Way	Park City	UT	84098	4125	JR-4	1140	0.76	YES
Braun	Robert C. & Mary Joanne	17434 Cameron Drive	Northville	MI	48167	106	SM	3459	0.76	YES
Bray, Jr	Ronald T.	P.O. Box 682693	Park City	UT	84098	58	SM	3966	0.76	YES
Brazier	Nigel David	5188 Haystack Court	Park City	UT	84098	165	RP	3956	0.76	YES
Bregger	Richard A.& Lori R.	3655 West Lariat Road	Park City	UT	84098	219	JR-2	948	0.76	YES
Breiholz	Jeffrey & Melinda	8693 North Saddleback Road	Park City	UT	84098	1005	JR-A	3433	0.76	YES
Breiner	Geraldine B	30761 Greens East Drive	Laguna Niguel	CA	92677	1	JR-1	645	0.76	NO
Brennan	George & Teresa	3700 Saddle Back Road	Park City	UT	84098	69	JR-1	171	0.76	YES
Brennan	Thomas & Wiggin	1055 Abilene Way	Park City	UT	84098	214	RP	3115	0.76	YES
Brennan	Thomas P. & Wiggin S.	1055 Abilene Way	Park City	UT	84098	213	RP	2651	0.76	YES
Brenner	Ron D & Kristin H.	9015 No. Jeremy Circle	Park City	UT	84098	227	JR-2	3488	0.76	YES
Bresee	Sarah Jane	6016 North Fairaview Drive	Park City	UT	84098	324	SS II	3806	0.76	YES
Breslauer	David G. And Carol M.	3915 West Lariat Road	Park City	UT	84098	245	JR-2	2615	0.76	YES
Brewster	Steven	P.O. Box 980442	Park City	UT	84098	4	MH	2324	0.76	
Briggs	Robert S.	2670 Daybreaker Drive	Park City	UT	84098	4021	JR-4	408	0.76	YES
Brigham	William C.	4421 No.West Sawmill Road	Park City	UT	84098	97	SM	3874	0.76	YES
Briley	Stephen & Melissa	5699 North Fairview Drive	Park City	UT	84098	337	SS II	3807	0.76	YES
Brinton	Donna M.	1174 Angus Court	Park City	UT	84098	89	RP	2308	0.76	YES
Broadwater	Ronald & Sharon A.	2855 West Daybreaker Dirve	Park City	UT	84098	66	BN	2541	0.76	YES
Broderick	Bryan & Jennifer	16052 Country Day Road	Poway	CA	92064	301	CR	5035	0.45	YES
Broeker	Orville C. & Cathe B.	1801 Remington Lane	Park City	UT	84098	22	RP	1943	0.76	YES
Brooks	James & Geraldine	101 Lake Place South	Danbury	CT	6810	94	SM	2817	0.76	YES
Brotherson	Kevin & Kristen	1038 E. 3740 So.	Salt Lake City	UT	84106	336	JR-3	2835	0.76	YES
Brotherton	Jamie P. & Kathleen M.	8692 No. Trails Drive	Park City	UT	84098	20	TJ	2585	1	YES
Brown	Gail C.	3630 Wrangler Way	Park City	UT	84098	100	JR-1	3508	0.76	YES
Brown	Donald C. & Pauline L.	1482 W. Rio Grande Road	Park City	UT	84098	40	SM	1837	0.76	YES

Brown	Les & Sheralyn	8943 North Daybreaker	Park City	UT	84098	5110	JR-5	2863	0.76	YES
Brown	Lawrence & Marilyn	510 East 5600 South	Murray	UT	84107-6441	370	JR-3	1590	0.76	
Brown	Mike	3361 West Daybreaker Drive	Park City	UT	84098	38	BN	3932	0.76	YES
Brown	Jeremy & Lorena	7050 Canyon Drative	Park City	UT	84098	22	MRE	3565	0.76	YES
Bruestle	Harry R. & Susan	P.O. Box 981553	Park City	UT	84098	8	BH	3499	0.65	YES
Brunken	Steve & Cathy	1849 W. No. Temple	Salt Lake City	UT	84116	8	TJ	5208	1	YES
Bruski	Thomas & Carolyn	P.O. Box 3597	Park City	UT	84060	207	JR-2	5020	0.76	YES
Bryan	L. Merill & Nancy D.	16302 Page Street	Omaha	NE	68118	90	SM	3505	0.76	YES
Buchanan	Michael	P.O. Box 770-125	Park City	UT	84060	99	RP	2250	0.76	YES
Buchholz	Kenneth W.	9008 Cheyenne Way	Park City	UT	84098	4072	JR-4	2462	0.76	YES
Budge	Kent & Tracy	8880 North Silver Spur Road	Park City	UT	84098	19	JR-1	1094	0.76	YES
Bukovinsky	Richard S.	8921 N. Daybreaker Drive	Park City	UT	84098	5111	JR-5	1390	0.76	YES
Buoscio	Harry F.	8945 N. Cove Drive	Park City	UT	84098	51	HC	3536	0.45	YES
Burgener	Robert H. & Katherine	3294 West Niblick Drive	Park City	UT	84098	34	BN	3206	0.76	YES
Burgess	Toby A.	75 Alejandro Ave	Atherton	CA	94027	201	RP	3945	0.76	YES
Burke	Winfred	3192 Homestead	Park City	UT	84098	323	JR-3	2516	0.76	YES
Burman	Danial & Ellen	2526 West Broken Hill Drive	Park City	UT	84098	4031	JR-4	1723	0.76	YES
Burnett	Todd & Beth	911 Cutter Lane	Park City	UT	84098	187	RP	5038	0.76	YES
Burnham	Marshall & Ardis	3410 Wrangler Way	Park City	UT	84098-4810	68	JR-1	142	0.76	YES
Burnham	MarshaLL & Ardis	3410 Wrangler WaY	Park City	UT	84098	88	JR-1	5218	0.76	NO
Burnham	M. H. & Ardis F.	3410 Wrangler Way	Park City	UT	84098	89	JR-1	1432	0.76	YES
Burningham	Kay	450 Aspen Drive	Park City	UT	84098-5133	72	BN	3854	0.76	YES
Burrus	James J.	1962 Browning Court	Park City	UT	84098	45	RP	5174	0.76	YES
Burton	A. Scott & Jan A.	1192 E. Draper Parkway # 472	Draper	UT	84020	223	BH	3787	0.45	YES
Bush	Elan P.	4904 Charlais Lane	Park City	UT	84098	153	RP	3519	0.76	YES
Butcher	Rey & Lillie G.	3615 West Lariat Road	Park City	UT	84068	217	JR-2	3414	0.76	YES
Butler	Charlie & Karen	8959 Cove Drive	Park City	UT	84098	55	HC	223	0.45	YES
Butler	Jeffrey	1125 Abiene Way	Park City	UT	84068	221	RP	4000	0.76	YES
Butler, Jr.	Joseph T.	1399 So. 700 East Suite #11	Salt Lake City	UT	84105	0	UNASSIGNED	710	1	NO
Butt	Howard E.	565 Lyme Rock Road	Bridgewater	NJ	8807	225	BH	3513	0.45	YES
Buttschardt	Ferd & Diane	9161 Daybreaker Drive	Park City	UT	84098	5099	JR-5	1103	0.76	YES
Butzin	Robert D. & Kathleen A.	1746 E. Wylie Lane	Draper	UT	84020	306	CR	4014	0.45	YES
Byrne	Noelle K.	891 Cutter Lane	Park City	UT	84098	185	RP	3622	0.76	YES
Bywater	Douglas & Shauna	3003 West Creek Road	Park City	UT	84098	302	JR-3	1567	0.76	YES
Bywater	Lerry M. & Heidi A.	9060 North Flint Way	Park City	UT	84098	5085	JR-5	2685	0.76	YES

Cahoon. Jr.	Donald D.	11698 Ridge Road	Walcott	NY	14590	25	SM	2130	0.76	YES
Callahan	James C.	1627 West Fort Road	Park City	UT	84098	86	SM	5153	0.76	YES
Camargo	Carlos	1337 W. 163rd Street #B	Gardena	CA	90247	108	CR	5051	0.45	YES
Campbell	William	2443 Filmore Street PMB 368	San Francisco	CA	94115	4	WP	3182	1	YES
Campbell	Travis E. & Janice G.	8895 N. Jeremy Road	Park City	UT	84098	206	JR-2	3187	0.76	YES
Campbell	Preston P. & Lori P.	3118 W. Creek Road	Park City	UT	84098	387	JR-3	5155	0.92	YES
Campbell	Jeffrey P.	P.O. Box 2594	Park City	UT	84060	101	HC	1319	0.45	YES
Canada	Josiane E.	P.O. Box 1275	Indian Rocks	FL	33785	101	CR	5011	0.45	YES
Cannon	Fred & Dina	2835 W. Daybreaker Drive	Park City	UT	84098	65	BN	3202	0.76	YES
Caplin	Brian E. & Deiredre A.L.	2600 West Daybreaker Drive	Park City	UT	84098	5144	JR-5	5058	0.76	YES
Carlile	David G. & Cynthia J.	3336 West Daybreaker Drive	Park City	UT	84098	107	BN	2414	0.76	YES
Carlson	Stuart F. & Carol J.	3507 Wrangler Way	Park City	UT	84098	81	JR-1	914	0.76	YES
Carlson	Wayne D.	2653 Cave Hollow Way	Bountiful	UT	84010	4019	JR-4	1127	0.76	NO
Carlson	Robert A.	9141 No Daybreaker Drive	Park City	UT	84098	5100	JR-5	3425	0.76	YES
Carmargo	Carlos	1337W. 163rd Street #B	Gardena	CA	90247	104	CR	5050	0.45	YES
Carmichael	Bruce W. & Jennifer C.	1682 Cutler Lane	Park City	UT	84098	210	RP	2900	0.76	YES
Carollo	Cinthia I.	3480 Saddle Back Road	Park City	UT	84098	58	JR-1	456	0.76	YES
Carpenter	Robert D. & Lydia M.	3605 Saddleback Road	Park City	UT	84098	42	JR-1	2901	0.76	YES
Carpenter	Craig M.	4094 W. Moose Hollow Road	Park City	UT	84098-4759	20	MH	1491	0.76	YES
Carr	Damon J.	3948 West View Point Drive	Park City	UT	84098	19	VP	3301	0.45	YES
Carrig 615-3301	Blaise	4000 Park West Drive	Park Ctiy	UT	84098	0	CN	3760	4	YES
Carrington	Kenneth	555 Esplanade Apt. 519	Redondo Beach	CA	90277	103	CR	5028	0.45	YES
Carson	John T.	3650 Saddleback Road	Park City	UT	84098	67	JR-1	2295	0.76	YES
Carter	Phil & Deanna	1567 W. East Fort Road	Park City	UT	84098	126	SM	3044	0.76	YES
Casault	Tom	P.O. Box 395	Manhattan Beach	CA	90267	304	CR	5016	0.45	YES
Cate	Monique	156 White Horse Trail	Palm Desert	CA	92211	37	BN	1910	0.76	
Catley	James J.	1761 Remington Lane	Park City	UT	84098	20	RP	3489	0.76	YES
Chachas, Jr	Gregory J.	5006 Ashley Falls Court	San Deigo	CA	92130	4124	JR-4	2169	0.76	NO
Challburg	Gary N.	2067 E. Windsor Oak Cove	Sandy	UT	84092	102	CR	4011	0.45	YES
Chambers	David K.	8726 Gorgoza Drive	Park City	UT	84098	92	HC	197	0.45	YES
Champagne	Claude	1435 W. Rio Grande Road	Park City	UT	84098	66	SM	5109	0.76	YES
Chan	Ashley Francis	23 Leonard Street 2	New York	NY	10013-2914	9	TW	5212	1	
Chaney	Christopher	3850 West Saddleback Road	Park City	UT	84098	112	JR-1	3783	0.76	YES
Chapman	Richard	9142 No. Flint Way	Park City	UT	84098	5090	JR-5	3925	0.76	YES
Charistian	Eugene P. & Linda	9073 N. Flint Way	Park City	UT	84098	5054	JR-5	5190	0.76	YES

Cahoon, Jr.	Donald D.	11698 Ridge Road	Walcott	NY	14590	25	SM	2130	0.76	YES
Callahan	James C.	1627 West Fort Road	Park City	UT	84098	86	SM	5153	0.76	YES
Camargo	Carlos	1337 W. 163rd Street #B	Gardena	CA	90247	108	CR	5051	0.45	YES
Campbell	William	2443 Filmore Street PMB 368	San Francisco	CA	94115	4	WP	3182	1	YES
Campbell	Travis E. & Janice G.	8895 N. Jeremy Road	Park City	UT	84098	206	JR-2	3187	0.76	YES
Campbell	Preston P. & Lori P.	3118 W. Creek Road	Park City	UT	84098	387	JR-3	5155	0.92	YES
Campbell	Jeffrey P.	P.O. Box 2594	Park City	UT	84060	101	HC	1319	0.45	YES
Canada	Josiane E.	P.O. Box 1275	Indian Rocks	FL	33785	101	CR	5011	0.45	YES
Cannon	Fred & Dina	2835 W. Daybreaker Drive	Park City	UT	84098	65	BN	3202	0.76	YES
Caplin	Brian E. & Dekredra A.L.	2600 West Daybreaker Drive	Park City	UT	84098	5144	JR-5	5058	0.76	YES
Carlile	David G. & Cynthia J.	3336 West Daybreaker Drive	Park City	UT	84098	107	BN	2414	0.76	YES
Carlson	Stuart F. & Carol J.	3507 Wrangler Way	Park City	UT	84098	81	JR-1	914	0.76	YES
Carlson	Wayne D.	2653 Cave Hollow Way	Bountiful	UT	84010	4019	JR-4	1127	0.76	NO
Carlson	Robert A.	9141 No Daybreaker Drive	Park City	UT	84098	5100	JR-5	3425	0.76	YES
Carmargo	Carlos	1337W. 163rd Street #B	Gardena	CA	90247	104	CR	5050	0.45	YES
Carmichael	Bruce W. & Jennifer C.	1682 Cutter Lane	Park City	UT	84098	210	RP	2900	0.76	YES
Carollo	Cinthia I.	3480 Saddle Back Road	Park City	UT	84098	58	JR-1	456	0.76	YES
Carpenter	Robert D. & Lydia M.	3605 Saddleback Road	Park City	UT	84098	42	JR-1	2901	0.76	YES
Carpenter	Craig M.	4094 W. Moose Hollow Road	Park City	UT	84098-4759	20	MH	1491	0.76	YES
Carr	Damon J.	3948 West View Point Drive	Park City	UT	84098	19	VP	3301	0.45	YES
Carrig 615-3301	Blaise	4000 Park West Drive	Park City	UT	84098	0	CN	3760	4	YES
Carrington	Kenneth	555 Esplanade Apt. 519	Redondo Beach	CA	90277	103	CR	5028	0.45	YES
Carson	John T.	3650 Saddleback Road	Park City	UT	84098	67	JR-1	2295	0.76	YES
Carter	Phil & Deanna	1567 W. East Fort Road	Park City	UT	84098	126	SM	3044	0.76	YES
Casault	Tom	P.O. Box 395	Manhattan Beach	CA	90267	304	CR	5016	0.45	YES
Cate	Monique	156 White Horse Trail	Palm Desert	CA	92211	37	BN	1910	0.76	
Catley	James J.	1761 Remington Lane	Park City	UT	84098	20	RP	3489	0.76	YES
Chachas, Jr	Gregory J.	5006 Ashley Falls Court	San Delgo	CA	92130	4124	JR-4	2169	0.76	NO
Chalfburg	Gary N.	2067 E. Windsor Oak Cove	Sandy	UT	84092	102	CR	4011	0.45	YES
Chambers	David K.	8726 Gorgoza Drive	Park City	UT	84098	92	HC	197	0.45	YES
Champagne	Claude	1435 W. Rio Grande Road	Park City	UT	84098	66	SM	5109	0.76	YES
Chan	Ashley Francis	23 Leonard Street 2	New York	NY	10013-2914	9	TW	5212	1	
Chaney	Christopher	3850 West Saddleback Road	Park City	UT	84098	112	JR-1	3783	0.76	YES
Chapman	Richard	9142 No. Flint Way	Park City	UT	84098	5090	JR-5	3925	0.76	YES
Charistian	Eugene P. & Linda	9073 N. Flint Way	Park City	UT	84098	5054	JR-5	5190	0.76	YES

Chart	Dennis L.	1214 Angus Court	Park City	UT	84098	93	RP	1771	0.76	YES
Chen	Eric Y.	P.O. Box 27754	Salt Lake City	UT	84127	97	JR-1	831	0.76	YES
Cherrington	Robert & Barbara	3200 Homestead Road	Park City	UT	84098	371	JR-3	2846	0.76	NO
Cherrington	James S. & Linda S.	3166 Homestead Road	Park City	UT	84098-4837	325	JR-3	554	0.76	YES
Cherrington	Robert P. & Barbara B.	3200 Homestead Road	Park City	UT	84098	322	JR-3	638	0.76	YES
Cherrington	James S. & Linda	3166 Homestead Road	Park City	UT	84098	35	JR-1	2772	0.76	NO
Chiang	Yin	1935 Thomas Ave.	Santa Fe	NM	87505-5449	22	SM	2327	0.76	YES
Childers	Jakie M.	500 Pima Canyon Cl	Las Vegas	NV	89134	228	BH	3103	0.45	YES
Chmelir	John D. & Katherine E.	1411 Rio Grande Road	Park City	UT	84098	62	SM	2340	0.76	YES
Christensen	James D.	3635 W. Lariat Road	Park City	UT	84098	218	JR-2	370	0.76	YES
Christensen	Val H.	348 North 1160 East	Orem	UT	84057	15	JW-1	1150	0.45	YES
Christensen	Loralyn	4114 Saddleback Road #4	Park City	UT	84098	4	JW-1	3412	0.45	YES
Christensen	Robert W. & Karin	662 Meadow Creek Drive	San Jose	CA	95136	208	CR	4091	0.45	YES
Christian	Laura J.	4436 N. West Sawmill Road	Park City	UT	84098	117	SM	2346	0.76	YES
Christopher	Robert G.	4042 Saddleback Road	Park City	UT	84098	19	JW-1	2241	0.45	YES
Chroman	Allen	870 Old Mill Road	Pasadena	CA	91108	303	CR	5066	0.45	YES
Cifrese	Rocco	375 No. Yellowstone Ave	Idaho Falls	ID	83402	307	CR	4008	0.45	YES
Clanton	Henry.	3790 W. Lariat Road	Park City	UT	84098	266	JR-2	3458	0.76	YES
Clark	Shawn P.	3391 Homestead Road	Park City	UT	84098	358	JR-3	5251	1	YES
Clarke	David	8815 Silver Spur Road	Park City	UT	84098	125	JR-1	264	0.76	YES
Clarke	W. Patrick	4426 So. 163 Rd	Omaha	NE	68135	125	SM	1847	0.76	YES
Clifford	Michael & Francine	P.O. Box 681567	Park City	UT	84068	32	SM	1719	0.76	YES
Cohen	Jeff	9018 North Cheyenne Way	Park City	UT	84098	4073	JR-4	1112	0.76	YES
Colaizzi	Mark & Holly	3087 West Creek Road	Park City	UT	84098	308	JR-3	3498	0.76	YES
Colburn	Mary Elizabeth	4360 North Willow Creek Drive	Park City	UT	84098	8	SM	1976	0.76	YES
Collier	Patricia	39 Seawatch Drive	Savannah	GA	31411	5101	JR-5	824	0.76	NO
Colopy	Steven J. & Kelly W.	2744 W. Sackett Drive	Park City	UT	84098	4145	JR-4	3449	0.76	YES
Colton	Richard W. & Denise L.	3881 Silver Spur Circle	Park City	UT	84098	1036	JR-B	385	0.76	YES
Compton	Wayne	12903 Sundown Lane	Chino Hills	CA	91709	102	JR-1	516	0.76	NO
Conerly	Reggie K. & Cynthia W.	P.O. Box 982290	Park City	UT	84098	43	HC	3548	0.76	YES
Connery	Brook & Sherri A.	4433 N. West Sawmill Road	Park City	UT	84098	78	SM	3268	0.76	YES
Connolly	Robert G. & Andrea A.	10661 Hunters Glen Drive	San Diego	CA	92130	4069	JR-4	3244	0.76	NO
Conti, Jr.	Michael F.	435 Aspen Drive	Park City	UT	84098	9	MH	2785	0.76	
Cook	Thomas C. & Lydia	3890 Silver Spur Circle	Park City	UT	84098	1024	JR-B	2249	0.76	YES
Cook	David & Sheila	84 Oakcliff	Laguna Niguel	CA	92677	206	CR	5034	0.45	YES

Coolidge	Curtis J. & Kristen A.	1624 W. Fort Road	Park City	UT	84098	104	SM	4003	0.76	YES
Cooper	Lynnmarie	3865 W. Lariat Road	Park City	UT	84098	242	JR-2	2395	0.76	YES
Cornelison	Kent	P.O. Box 50243	Idaho Falls	ID	83045	207	CR	4085	0.45	YES
Cornwell	David & Robin	503 Main Street Apt 14	Newburyport	MA	1913-4313	216	BH	3377	0.45	YES
Cornwell	David & Robin	503 Main Street Apt 14	Amesbury	MA	01913-4313	19	BH	3830	0.65	YES
Coughlan	Keith & Christine	8864 No. Cheyenne Way	Park City	UT	84098	4063	JR-4	3990	0.76	YES
Cowan	Jason & Kristin	8929 No. Lariat Road	Park City	UT	84098	113	JR-1	3222	0.76	YES
Crabb	Gregory J. & Cheryl A.	191 No. Granby Roade	Granby	CT	6035	305	JR-3	437	0.76	NO
Craig	Richard N. & Linda N.	4427 W. Sawmill Road	Park City	UT	840987	63	MRE	3902	0.76	
Craig M.D.	Richard M.	4427 No. West Sawmill Road	Park City	UT	84098	98	SM	3418	0.76	YES
Cram	Robert K.	28878 No. 111 th Place	Scottsdale	AZ	85262-4677	64	SM	1162	0.76	YES
Crandall	Stephen & Holly K.	10093 Mount View Drive	Sandy	UT	84070-4354	5033	JR-5	3566	0.76	YES
Crandall III	Nelson David	1735 Mora Court	Los Altos	CA	94024	255	BH	3915	0.45	YES
Crofts	Gordon S.	3020 W. Creek Road	Park City	UT	84098	394	JR-3	915	0.76	YES
Crosswy	Crispin D. & Rebecca J.	8885 No. Sackett Drive	Park City	UT	84098	4088	JR-4	3671	0.76	YES
Culanag	Robert	10730 Old Saybrook Drive	San Diego	CA	92129	104	CR	4067	0.45	YES
Culanag	Robert	10730 Old Saybrook Drive	San Diego	CA	92129	106	CR	5053	0.45	YES
Culberson	John T & Karen V.	8753 North Gorgoza Drive	Park City	UT	84098	72	HC	3164	0.45	YES
Culberson	J. Matthew	8830 Lone Pine Court	Park City	UT	84098-4762	15	WF	2626	0.76	YES
Culberson III	James Matthew	8830 Lone Pine Ct	Park City	UT	84098	91	HC	5160	0.76	
Cummings	Marilyn	P.O. Box 980983	Park City	UT	84098	306	CR	5065	0.45	YES
Curley	Tom & Bonnie	2422 West Daybreaker	Park City	UT	84098	5135	JR-5	1513	0.76	YES
Curtis	Wayne	8774 No. Gorgoza Drive	Park City	UT	84098	93	HC	3957	0.45	YES
Cutler	Craig	3910 Lariat Road	Park City	UT	84098	260	JR-2	1044	0.76	YES
Cutler	Christopher Scott & Cynthia	8814 No. Cheyenne Way	Park City	UT	84098	4059	JR-4	5124	0.76	YES
Cutler	Christopher S.	2608 Lower Lando	Park City	UT	84098	4107	JR-4	2489	0.76	NO
Cutshaw	Ruby P.	1504 East Spring Gate Drive	Holiday	UT	84117	0	UNASSIGNED	3160	0	
Dabbas	Bashar	4410 No. Snyder's Mill Way	Park City	UT	84098	102	SM	3049	0.76	YES
Daenitz	Kurt & Theresa	1522 Cutler Lane	Park Cilly	UT	84098-7519	54	RP	2050	0.76	YES
Daggett	Christopher	4943 Charlais Lane	Park City	UT	84098	139	RP	3383	0.76	YES
Dahle Jr.	David	1142 Cutler Lane	Park City	UT	84098	81	RP	5082	0.76	YES
Dale	Rod & Jane	4122 Saddleback Road	Park City	UR	84098	2	JW-1	3029	0.45	YES
Dancy	Michael & Ingrid	8930 N. Daybreaker Drive	Park City	UT	84098	5117	JR-5	2852	1	YES
Daniels	Jeffrey	755 South 400 East	Salt Lake City	UT	84111	72	MRE	5147	0.76	YES
Danni	Jerry W. & Cheryl L.	3154 West Homestead Road	Park City	UT	84098	326	JR-3	3664	0.76	YES

Dardano	Raymond & Rolinda	8996 N. Sackett Dr.	Park City	UT	84098	4035	JR-4	3262	0.76	YES
Daugherty	William M.	705 Park Lane	Santa Barbara	CA	93108	0	UNASSIGNED	627	0.43	NO
Daugherty	William M.	705 Park Lane	Santa Barbara	CA	93108	0	UNASSIGNED	907	6	NO
Daugherty	William M.	705 Park Lane	Santa Barbara	CA	93108	0	UNASSIGNED	1010	6	NO
Daugherty	William M.	705 Park Lane	Santa Barbara	CA	93108	0	UNASSIGNED	577	10	NO
Davies	Daniel P.	5395 South Wayman Lane	Salt Lake City,	UT	84117	35	BN	3392	0.76	
Davis	James & Debra	8941 No. Lariat Road	Park City	UT	84098	251	JR-2	2153	0.76	YES
Davis	Charles & Victoria	4373 Willow Creek Drive	Park City	UT	84098	4	SM	1720	0.76	YES
Davis	John & Noel	4237 Moose Hollow Road	Park City	UT	84098-4760	11	MH	1490	0.76	YES
Davis	Robert M. And Kristy	1163 Angus Ct.	Park City	UT	84098	100	RP	1579	0.76	YES
Davis	Kenneth A.	4871 Silver Springs Drive	Park City	UT	84098-9515	29	MRE	3564	0.76	YES
Davis	Kenneth A.	4871 Silver Springs Drive	Park City	UT	84098	37	MRE	3563	0.76	YES
Davis	Jon G.	35 Old Oak Drive	Easton	CT	6612	46	MRE	5111	0.76	
De Lucia	Michael P. & Karylyn.	4627 Wander Lane	Salt Lake City	UT	84117	9	BN	2113	0.76	
De Mondo	Stephen J. & Darlene	2441 West Lower Lando Lane	Park City	UT	84098	4050	JR-4	5261	0.76	YES
Deane	Greg & Patrice	8974 No Cheyenne Way	Park City	UT	84098	4070	JR-4	1679	0.76	YES
Deaton	Joel L.	2564 W. Lower Lando Lane	Park City	UT	84098	4100	JR-4	2403	0.76	YES
Deblanc, III	Harold J.	2557 W. Lower Lando Lane	Park City	UT	84098	4118	JR-4	5158	0.76	YES
DeGroot	Paul & Gretta	2389 West Daybreaker Drive	Park City	UT	84098	5097	JR-5	823	0.76	YES
Deimling	Phillip & Kimberly	6026 No. Fairview Drive	Park City	UT	84098	325	SS II	3778	0.76	YES
Delacenserie	Richard & Nancy	5843 Marsh View Court	Madison	WI	53711	30	TS	5168	0.76	
DeMartin	John J.	178 Old Orchard Park	Fairfield	CT	6430	3	MRE	5102	0.76	
DeMartin	Robert E.	61 Sherman Street	Fairefield	CT	6430	54	MRE	5166	0.76	
Dennis	Joseph J.	1940 Timberlakes Drive	Yardley	PA	19067	13	BH	3270	0.65	YES
Dennis, III	George J.	691 Bowcreek Drive	Diamond Bar	CA	91765-4624	42	BN	3229	0.76	YES
Dennison	Jack	8405 Jason Ave.	West Hills	CA	91304	101	CR	4048	0.45	YES
Desing	Clark R & Patricia A.	1547 East Fort Road	Park City	UT	84098	121	SM	2058	0.76	YES
Despain	Matthew & Sarah	1500 Devonshire Drive	Salt Lake City	UT	84018	62	BN	4022	0.76	YES
Devaney	Robert & Elizabeth	5491 No. Fairview Drive	Park City	UT	84098	304	SS II	3770	0.76	YES
Devereaux	Alan S.	6779 Gorgoza Drive	Park City	UT	84098	70	HC	228	0.45	YES
DeWitt	Lincoln C.	P.O. Box 4528	Park City	UT	84060	33	TS	5156	0.76	YES
Di Lello	Lidia	4412 N. West Sawmill Road	Park City	UT	84098	111	SM	2631	0.76	YES
Diberardino	David	30 Namala Place	Kailua	HI	96734	288	JR-2	2457	1	YES
Dicaprio	Ross. J.	2633 W. Daybreaker Drive	Park City	UT	84098	5001	JR-5	2636	0.76	YES
DiCesaris	David & Kathleen	7655 Tall Oaks Drive	Park City	UT	84098	10	TW	3978	1	YES

Dickerson	John	3232 West Homestead Road	Park City	UT	84098-4837	320	JR-3	3174	0.76	YES
Dicus	Lawrence	11736 Rancho Verde Drive	Whittier	CA	90601	303	CR	5043	0.45	YES
Dietz	Bob	6975 So. Union Park Center Ste 620	Midvale	UT	84047	4026	JR-4	1466	0.76	YES
Diller	Tom A. & Lorie V.	4416 North Snyder's Way	Park City	UT	84098	101	SM	3288	0.76	YES
Dingman	B. John & Alyson	1213 Angus Court	Park City	UT	84098	95	RP	5088	0.76	YES
Dingman, Jr.	Bernard J.	P.O. Box 981231	Park City	UT	84098	100	BN	2666	0.76	YES
Divac	Ana	P.O. Box 01081639	Sioux Falls	SD	57186	115	SM	3345	0.76	YES
Dixon	Jared	P.O. Box 556	Coalville	UT	84017	151	RP	5095	0.76	YES
Dodge	David W. & Karen	4720 Winchester Court	Park City	UT	84098	13	RP	5173	0.76	YES
Dodgion	David A.	3111 W. Homestead Road	Park City	UT	84098	341	JR-3	4012	0.76	YES
Dollney	S. Michael & Toni	4357 No. Willow Creek Drive	Park City	UT	84098	1	SM	3502	0.76	YES
Dolan	Julia	4248 Hidden Cove Road	Park City	UT	84098	83	HC	5252	0.45	YES
Dolley	Byron H.	P.O. Box 680431	Park City	UT	84068	208	RP	3506	0.76	YES
Doman	Robert	3432 West Daybreaker Drive	Park City	UT	84098	111	BN	1874	0.76	YES
Domke	Wayne A.	P.O. Box 980383	Park City	UT	84098-0383	131	JR-1	5090	0.76	YES
Donahue	Paul M. & Valerie B.	4963 Red Fox Court	Park City	UT	84098	143	RP	3857	0.76	YES
Donavan	Diane C.	1623 West Fort Road	Park City	UT	84098	87	SM	4039	0.76	YES
Donnelly	John & Myrna	5463 No. Fairview Drive	Park City	UT	84098	303	SS II	3782	0.76	YES
Dorius	Paul & Josette	8870 Silver Spur Road	Park City	UT	84098	18	JR-1	1365	0.76	YES
Dorman	Roderick & Robin	4033 Chevy Chase Drive	La Canada	CA	91011-3924	218	RP	2660	0.76	YES
Doshier	Michael G. & Patty J.	9194 No. Flint Way	Park City	UT	84098	5093	JR-5	5042	0.76	YES
Dougherty	Michael E. & Katherine S.	3097 West Daybreaker Drive	Park City	UT	84098	93	BN	2702	0.76	YES
Dowie	Barbara	4387 N. Willow Creek Drive	Park City	UT	84098	6	SM	4079	0.76	YES
Dowie	David	902 Cutler Lane	Park City	UT	84098	203	RP	3360	0.76	YES
Dowland	Paul & Tina	5906 No. Fairview Drive	Park City	UT	84098	313	SS II	3893	0.76	YES
Downing	Gregory S.	9100 No. Upper Lando Lane	Park City	UT	84098	5032	JR-5	3574	0.76	YES
Doyle	Michael	8847 Cove Drive	Park City	UT	84098	39	HC	136	0.76	YES
Dragoo	Ernest R. & Laura J	19229 Sonoma Highway PMB 242	Sonoma	CA	95476	189	RP	5193	0.76	YES
Droste	Keith J.	2450 West Lower Lando Lane	Park City	UT	84098	4093	JR-4	2491	0.76	YES
Dubenezic	Charles W. & Nancy D.	4002 Quail Oaks Lane	Harrisonburg	VA	22801	70	RP	2858	0.76	YES
Duff	Brian F. & Sandra L.	1882 Browning Court	Park City	UT	84098	49	RP	5181	0.76	YES
Duffin	Jeanne B.	8798 No. Lone Pine Court	Park City	UT	84098	16	WF	2067	0.76	YES
Dufford	John M.	320 Spring Street Ext.	Glastonbury	CT	6033	5002	JR-5	3848	0.76	YES
Dufford	John M.	1047 Main Street	South Glastonbuury	CT	6073	33	MRE	5141	0.76	
Duke Abbink	Opal	1100 Peachtree N. E., Suite 2050	Atlanta	GA	30309-4520	0	UNASSIGNED	5184	10	

Dumesnil, III	Curtis A.	51 Champion Villa Drive	Houston	TX	77069	5044	JR-5	3190	0.76	NO
Duncan	Alta & Merrill	2544 Broken Hill Drive	Park City	UT	84098	4030	JR-4	887	0.76	YES
Duncan	Sandy	4057 E. Mclellan	Mesa	AZ	85205-3109	87	JR-1	2911	0.76	NO
Dunlavy	William D. & Marsha B.	901 Cutler Lane	Park City	UT	84098	186	RP	3371	0.76	YES
Dunmire	Peter P.	1176 Cutler Lane	Park City	UT	84098	78	RP	2659	0.76	YES
Dunmire	Peter P.	1176 Cutler Lane	Park City	UT	84098	193	RP	3235	0.76	
DuPont	Emile N.	1 Church Street	Sehster	MA	1570	25	BH	3415	0.65	YES
Durham	James E.	8720 North Silver Spur Road	Park City	UT	84098	3	JR-1	4051	0.76	YES
Durtschi	Jeff	16 Madera Del Presidio Dr.	Corte Madera	CA	94925-2068	5051	JR-5	1400	0.76	
Dye	Jeffrey And Gene M.	9325 Back Nine Circle	Park City	UT	84098	7	BN	2680	0.76	YES
Dye	Richard A.	155 Dooley Court	Salt Lake City	UT	84102	308	CR	4052	0.45	YES
Dyer	Robert M.	3413 Saddleback Road	Park City	UT	84098	53	JR-1	2627	0.76	YES
Early	Timothy P. & Corinne W.	P.O. Box 3540	Park City	UT	84060	5086	JR-5	3308	0.76	YES
Eastman	Sharon	8785 Silver Spur Road	Park City	UT	84098	128	JR-1	378	0.76	YES
Eaton	Mark	P.O. Box 980428	Park City	UT	84098-0428	99	JR-1	2452	1.24	YES
Ecclar	Charles J.	6006 No. Fairview Drive	Park City	UT	84098	323	SS II	3834	0.76	YES
Eckman	Ruth Marie	163 West 1000 North	Bountiful	UT	84010	223	RP	2504	0.76	YES
Edling	Thomas & Isabelle	4361 N. Willow Creek Drive	Park City	UT	84098-6570	5	SM	1769	0.76	YES
Edmunds	Lisbeth	782 No. 475 East	Springville	UT	84663-1477	220	RP	2675	0.76	YES
Edwards	Toben & Angela	5986 No. Fairview Drive	Park City	UT	84098	321	SS II	5227	0.76	YES
Egan	Michael L. & Rochelle R.	3133 Princeton Road	Greensburg	PA	15601	5128	JR-5	1620	0.76	
Ehlers	Richard	3870 Silver Spur Circle	Park City	UT	84098	1025	JR-9	1209	0.76	YES
Ehlers	Darren & Kathleen	1081 Cutler Lane	Park City	UT	84098	123	RP	5136	0.76	YES
Eichele	Kevin J.	1076 Ripple Avenue	Pacific Grove	CA	93950	4039	JR-4	2859	0.76	YES
Elder	John	6542 South 670 West	Salt Lake City	UT	84123-6863	202	CR	4053	0.45	YES
Eliason	Max & Joyce	4349 Lynne Lane	Salt Lake City	UT	84117	241	JR-2	162	0.76	NO
Eliason	B. Clair & Annette	1837 National Avenue	Rockford	IL	61103	67	MRE	3629	0.76	YES
Elliff	Steven J.	1581 Cutler Lane	Park City	UT	84098	30	RP	3514	0.76	YES
Ellis	Nancy	4372 N. Willow Creek Drive	Park City	UT	84098	16	SM	3868	0.76	YES
Ellis	Gary L. & Heather L.	16445 Keats Terrace	Derwood	MD	20855	53	MRE	5179	0.76	
Emery	Thomas W. & Marilyn F.	5530 Coniston Road N. E.	Seattle	WA	98105	14	HC	269	0.45	YES
Engeman	Mark D.	PSC 103 Box 4678	APO	AE	9603	67	HC	955	0.76	NO
Englebrecht	Maynard & Dorthea	12505 Clendenning Drive	Tampa	FL	33624	5062	JR-5	3924	0.76	NO
Erickson	Sharon	2625 W. Daybreaker Drive	Park City	UT	84098	5040	JR-5	1464	0.76	YES
Erwin	Tracy	1639 West Fort Road	Park City	UT	84098	83	SM	5167	0.76	YES

Estabrook	F. Marc	3035 West Daybreaker Drive	Park City	UT	84098	92	BN	2878	0.76	YES
Etter	Gordon J. & Kristine B.	3630 Lariat Road	Park City	UT	84098	274	JR-2	2551	0.76	YES
Evans	Todd E. & Lori	4284 Hidden Cove Road	Park City	UT	84098	81	HC	2382	0.45	YES
Evans	Todd E. & Lori B.	4284 Hidden Cove Road	Park City	UT	84098	82	HC	2533	0.45	YES
Evensen	John	7387 No. Brook Hollow Loop Road	Park City	UT	84098	69	BN	2518	0.76	
Ewell	Leon W. & Maureen	8842 Saddleback Road	Park City	UT	84098	116	JR-1	5186	0.76	NO
Ewell	Leon W. Maureen C.	8842 North Saddleback Road	Park City	UT	84098	9	WF	1631	0.76	YES
Faix	Roger G. & Sheryl K.	2599 Lower Lando Lane	Park City	UT	84098	4112	JR-4	5039	0.76	YES
Fambrini	Mary E.	P.O. Box 980503	Park City	UT	84098-0503	215	BH	3677	0.45	YES
Farber	Jeffrey S	5671 No. Fairview Drive	Park City	UT	84098	338	SS II	3809	0.76	YES
Farmer / Vold	Robert Lee & Lorelei J.					0	KJ	201	0	NO
Farmer / Vold	Robert Lee & Lorelei J.					0	KJ	199	0	NO
Farnell	Rick A. & Alexanda	3279 West Niblick Drive	Park City	UT	84098	26	BN	3674	0.76	YES
Farrell	Chris	2845 W. Sackett Drive	Park City	UT	84098	4142	JR-4	1334	0.76	YES
Faulconer	Gregg A.	27816 Pine Crest PL	Castaic	CA	91324-4127	73	HC	312	0.45	NO
Faulk	Daryl & Toni	3130 Creek Road	Park City	UT	84098	386	JR-3	3828	0.76	YES
Faulkner	Stephen W. & Barbara	9285 No. Sandtrap Court	Park City	UT	84098	74	BN	5210	0.76	YES
Featherstone	Mara K.	P.O. Box 981106	Park City	UT	84098	331	SS II	3733	0.76	YES
Feigin	Aaron W. & Randi P.	431 Santa Rosa Drive	Los Gatos	CA	95032	14	RP	3230	0.76	YES
Ferrante	Michael R.	3023 West Wedge Circle	Park City	UT	84098	78	BN	2030	0.76	YES
Ferrin	Amie	910 Donner Way Apt. 301	Salt Lake City	UT	84108-2103	5121	JR-5	1657	1	
Ferrin	Ronald A.	5288 Havenwood Lane	Salt Lake City	UT	84117	0	JR	4096	5.2	
Fey	Thomas H. & Carolyn L.	2471 Sunny Knoll	Park City	UT	84060	8	WP	1608	1	
Fichter	Gary & Nancy	3300 Mountain Lane	Park City	UT	84060	32	SM	1701	0.76	YES
Fidone	Anexora L.	8960 North Upper Lando Lane	Park City	UT	84098	5025	JR-5	5221	0.76	YES
Fielding	Scott & Nicole	3705 Lariat Road	Park City	UT	84098-4824	12	HC	2735	0.76	YES
Fielding	Scott & Nichole	3705 West Lariat Road	Park City	UT	84098	221	JR-2	3799	0.76	YES
Fike Trustee	Clayton	2672 East 2760 South	Salt Lake City	UT	84109	4138	JR-4	1736	0.76	
Finch	Kenneth E. & Carina	5895 No. Fairview Drive	Park City	UT	84098	330	SS II	3751	0.76	YES
Finch	Nancy	18891 Vista Portola	Trabucco Canyon	CA	92679	203	CR	4062	0.45	YES
Fine	Richard E. & Janet L.	P.O. Box 681611	Park City	UT	84068	157	RP	3311	0.76	YES
Fink	Robert S & Barbara P.	2987 West Creek Road	Park City	UT	84098	301	JR-3	2498	0.76	YES
Fish	Frank & Barbara	1548 W. East Fort Road	Park City	UT	84098	114	SM	3466	0.76	YES
Fisher	Stan & Leann	3605 Wrangler Way	Park City	UT	84098	76	JR-1	3492	0.76	YES
Flaherty	Michael P.	5064 Red Fox Court	Park City	UT	84098	146	RP	3911	0.76	YES

Flake	Alan K. & Laura L.	2898 West Daybreaker Drive	Park City	UT	84098	61	BN	1968	0.76	YES
Flake	A. Ken & Joyce G.	6703 Wimbledon Estates Drive	Spring	TX	77379	28	BN	5110	0.76	
Flinn	David R. & Karen W.	1619 W. Fort Road	Park City	UT	840698	88	SM	3172	0.76	YES
Foley	Daniel T. & Sandra M.	9081 Daybreaker	Park City	UT	84098	5103	JR-5	3319	0.76	YES
Ford	Kenneth G. & Mary K.	2597 West Lower Lando Lane	Park City	UT	84098	4113	JR-4	2268	0.76	YES
Fort II	John	2124 Fidler Ave.	Long Beach	CA	90815	107	CR	4027	0.45	YES
Fought	James C. & Theresa M.	4414 W. Hidden Cove Road	Park City	UT	84098	30	HC	2687	0.45	YES
Fox	Bryan	9054 No. Jeremy Circle	Park City	UT	84098	222	JR-2	3445	0.76	YES
Francose	Larry	3695 Juno Circle	Salt Lake City	UT	84119	245	BH	3715	0.45	YES
Francis	Duane & Pamela	1678 Bonanza Drive	Park City	UT	84060-7203	77	JR-1	445	0.76	YES
Francis (Jt)	Gary B.	P.O. Box 683910	Park City	UT	84068-3910	9	WP	2623	1	YES
Frank	Terry E.	3048 Wedge Circle	Park City	UT	84098	102	BN	1884	0.76	
Frank	Glen V. & M. Nicole	1835 Tahiti Drive	Costa Mesa	CA	92626	208	CR	4074	0.45	YES
Franklin	Michael E.	3691 West Wrangler Way	Park City	UT	84098	72	JR-1	1016	0.76	YES
Frear	Larry A.	4094 W. Saddleback Road	Park City	UT	84068	9	JW-1	3382	0.45	YES
Frear	Larry A.	P.O. Box 682194	Park City	UT	84068	304	JR-3	5175	0.76	YES
Freckleton	Brian K. & Jeri W.	3830 W. Saddle Back Road	Park City	UT	84098	111	JR-1	498	0.76	YES
Freed	William G.	9065 No. Cheyenne Way	Park City	UT	84098	4078	JR-4	5204	0.76	YES
Freed	Mark & Robin	3772 West Saddleback Road	Park City	UT	84098	107	JR-1	3400	1	YES
Freeh	John L. & Mary E.	4740 Winchester Court	Park City	UT	84098	12	RP	1916	0.76	YES
Freeman	Sharon	5886 North Fairview Drive	Park City	UT	84098	311	SS II	3963	0.76	YES
Freifeld	Daniel & Nancy	43 Stone Row Lane	Oak Ridge	NJ	7438	11	VP	2810	0.45	YES
French, Jr.	Gerald D.	8770 No. Lone Pine Court	Park City	UT	84098	17	WF	4042	0.76	YES
Froelich	Mark A. & Michelle B.	1741 Remington Lane	Park City	UT	84098	19	RP	3149	0.76	YES
Frye	Randy & Sue	1105 Darlington Oak Drive NE	Petersburg	FL	33703	4085	JR-4	3681	0.76	NO
Funseth	Gregory J.	8968 No. Cove Drive	Park City	UT	84098	57	HC	4016	0.45	YES
Funseth	Joann Wright	P.O. Box 982125	Park City	UT	84098	79	JR-1	5167	0.76	NO
Furnival	Ronald A. & Rebecca A.	3670 West Lariat Road	Park City	UT	84098	272	JR-2	2667	0.76	YES
Gaddis	James & Barbara	2425 W. White Pine Lane	Park City	UT	84060	10	WP	3144	1	YES
Gage	Karl & Carol	1608 West Fort Road	Park City	UT	84098-6586	93	SM	2267	0.76	YES
Gaines	Randall L. & Camalyn	311 Devon Road	Laplace	LA	70068	10	BH	3385	0.65	YES
Galameau	Gerald Richard	3220 West Daybreaker Drive	Park City	UT	84098	47	BN	3461	0.76	YES
Gallagher	Thomas P. & Lenore M.	2055 Lucky John Drive	Park City	UT	84098	23	JR-1	628	0.76	NO
Gardner	Lawrence D.	3006 S. Maryland Parkway, #630	Las Vegas	NV	89109	284	JR-2	1082	0.76	NO
Gardner	Lawrence D.	3006 S. Maryland Parkway #630	Las Vegas	NV	89109	32	JR-1	1080	0.76	NO

Gardner, Jr.	Glen E.	1701 Remington Way	Park City	UT	84098	17	RP	1972	0.76	YES
Garnas	Donald L.	1162 Cutler Lane	Park City	UT	84098	77	RP	2393	0.76	YES
Gasper	Gary	8845 Silver Spur Drive	Park City	UT	84098	122	JR-1	341	0.76	YES
Gates	Charles E.	9302 North Sandtrap Court	Park City	UT	84098	86	BN	3410	0.76	YES
Gates	Donald	14240 Harvey Lane	Riverside	CA	92503	105	CR	5031	0.45	YES
Gebel	Gerard & Linda	5996 No. Fairview Drive	Park City	UT	84098	322	SS II	3747	0.76	YES
Gentner	Russell	1143 Angus Court	Park City	UT	84098	102	RP	3169	0.76	YES
Gerfino	Jack M.	3374 Homestead Road	Park City	UT	84098-4839	373	JR-3	369	0.76	YES
Ghaffari	Q. Tony & Laura G.	8380 Greensboro Drive #901	Mc Lean	VA	22102	5045	JR-5	1353	0.76	NO
Gibbs-Taylor	Paula	4801 Winchester Court	Park City	UT	84098	6	RP	3609	0.76	YES
Giese	Mary & Erik					0	UNASSIGNED	654	4	NO
Giese	Dr. Jeffery L.	4302 West Moose Hollow Road	Park City	UT	84098	1	MH	2400	0.76	YES
Gilbert	John R. & Nancy M.	P.O. Box 770-147	Park City	UT	84060	4096	JR-4	2171	0.76	NO
Gilbert	John & Nancy	P.O. Box 770 -147	Park City	UT	84060-0770	4097	JR-4	2851	0.76	
Gilbert, Trustees	John R. & Nancy M.	P.O. Box 770-147	Park City	UT	84060	4090	JR-4	2137	0.76	YES
Gill	Fred	30861 Via Colinas	Coto De Caza	CA	92679-4015	12	BH	3307	0.65	YES
Giordano	Phillip C. & Lisa A.	921 Cutler Lane	Park City	UT	84098	188	RP	3944	0.76	YES
Gladson	Michael & Elena A.	4420 E. Sawmill Rd.	Park City	UT	84098	31	SM	3673	0.76	YES
Glasheen, III	Henry C.	9156 North Upper Lando Lane	Park City	UT	84098-5888	5036	JR-5	3890	0.76	YES
Gleason	John & Susan	3946 West Saddlback Road	Park City	UT	84098	117	JR-1	3482	0.76	YES
Gleason	Chris	598 Rockefeller	Lake Forest	IL	60045	83	BH	3297	0.76	
Gleason	Timothy F. & Gretchen	3013 Meadow Lark Drive	Lewiston	ID	83501	206	CR	4094	0.45	YES
Glenn	Lawrence E. & Louise	2402 Glenn Haven Blvd.	Houston	TX	77030	379	JR-3	3586	0.76	NO
Goates	Spencer & Tara	3461 W. Saddleback Road	Park City	UT	84098	50	JR-1	5145	0.76	YES
Gobby	Carolyn	9 Pointe Reyes	Luguna Niguel	CA	92677	202	CR	4080	0.45	YES
Golf	Calvin R.	1367 West Settlement Drive	Park City	UT	84098	49	SM	1367	0.76	YES
Gohary	Houman & Blanca	1489 W. Rio Grande Road	Park City	UT	84098	75	SM	3436	0.76	YES
Goldman	Alan J. & Sandra E.	3262 West Niblick Dirve	Park City	UT	84098	32	BN	3428	0.76	YES
Goldware	Stepehn	302 Oakleaf Drive	Lafayette	LA	70503	15	TW	3977	1	YES
Goodell	Greg	2567 West 5700 South	Roy	UT	84067	106	CR	5007	0.45	YES
Goodfellow	Ken	4159 West Moose Hollow Road	Park City	UT	84098	14	MH	1751	0.76	YES
Goodwin	James	4489 S. Jupiter Drive	Salt Lake City	UT	84124	22	BN	3788	0.76	NO
Gordon	Trace O. & Patricia	3880 W. Lariat Road	Park City	UT	84098	262	JR-2	2454	1	YES
Gordon	Steve & Liz	3585 W. Lariat Road	Park City	UT	84098	216	JR-2	5230	0.76	YES
Gordon	Kelly	4713 So. 200 West	Murray	UT	84107	277	JR-2	5201	0.76	NO

Gorelik	Robert	6834 North Gorgoza Drive	Park City	UT	84098	96	HC	547	0.45	YES
Gorelik	Michael & Elena	5839 No. Fairview Drive	Park City	UT	84098	332	SS II	3899	0.76	YES
Goulding	Bradley T. & Sandra M.	P.O. Box 980275	Park City	UT	84098	39	BN	3075	0.76	YES
Grabl	Mark & Noel	5926 No. Fairview Drive	Park City	UT	84098	315	SS II	3870	0.76	YES
Graf	Peter G. & Susan B	1575 Valley Wind Lane	Missoula	MT	59804	43	BN	1912	0.76	
Graf	Curt	P.O. Box 981852	Park City	UT	84098-1852	1	BN	2105	0.76	YES
Graham	Jeffrey L. & JoAnn W.	7808 No. Cedar Way	Park City	UT	84098	207	CR	3989	0.45	YES
Grambau	Fred & Cathy	P.O. Box 2365	Park City	UT	84060	160	RP	2819	0.76	YES
Grambau	Fred	P.O. Box 2365	Park City	UT	84060	34	TS	5049	0.76	YES
Granoff	Martin J.	411 Route 17 South Suite 305	Hasbrouck Heights	NJ	7604	2	WP	1634	1	YES
Grant	James N.	6951 Sunrise Hills Circle	Salt Lake City	UT	84121	1034	JR-B	581	0.76	NO
Grant	Philip A.	1092 Cutler Lane	Park City	UT	84098	108	RP	3917	0.76	YES
Grant	Tren J. & Brandie R.	6025 Mountain Ranch Drive	Park City	UT	84098	59	MRE	5074	0.76	YES
Grass	Ray	4320 Hidden Cove Road	Park City	UT	84098	79	HC	812	0.76	YES
Grass	Danial R. & Yolanda S.	1810 Bittersweet Lane	Mount Prospect	IL	60056	14	TS	3962	0.76	YES
Graves	Charles Barry	3296 W. Daybreaker Drive	Park City	UT	84098-4837	105	BN	5170	0.76	YES
Green	Kirby A.	2121 Burdette Street	New Orleans	LA	70118	4048	JR-4	3824	0.76	YES
Green	Dean	P.O. Box 8789	Greensboro	NC	27419	109	JR-1	1356	0.76	YES
Green	Matthew & Heidi	P.O. Box 682236	Park City	UT	84068	2	TS	5021	0.76	YES
Green	Val J.	5966 No. Fairview Drive	Park City	UT	84098	319	SS II	3746	0.76	YES
Greenhalgh	Larry	3815 Silver Spur Circle	Park City	UT	84098	1030	JR-B	326	0.76	YES
Greenhalgh	Sheree	3015 Daybreaker Drive	Park City	UT	84098	91	BN	1881	0.76	YES
Greenhalgh	Max & Sheree	7315 Pineridge Drive	Park City	UT	84098	94	BN	2497	0.76	YES
Greenwell	James D.	9117 N. Upper Lando Lane	Park City	UT	84098	5006	JR-5	2128	0.76	YES
Greer	Ray C.	4873 Charlais Lane	Park City	UT	84098	132	RP	2818	0.76	YES
Grief	Karline	5902 Mount Eagle Drive Apt 206	Alexandra	VA	22303-2514	307	CR	4073	0.45	YES
Griffin	John & Aileen	4447 West Sawmill Road	Park City	UT	84098	118	SM	1159	0.76	YES
Griffith	Roberta F.	584 Tierra Mar Lane	Naples	FL	34108	107	HC	1012	0.45	NO
Grigorian	Val	P.O. Box 521810	Salt Lake City	UT	84152	3	TW	5240	0.76	YES
Grimme	Rodney W. & Patricia Kay	4370 N. Mumin Way	Park City	UT	84098	23	SM	2032	0.76	YES
Grogg	David M.	P.O. Box 11088	Newport Beach	CA	92658	5089	JR-5	2668	0.76	NO
Grondalski	Thomas & Christine	4854 Charlais Lane	Park City	UT	84098	158	RP	3606	0.76	YES
Gross	Juliann	8911 North Cheyenne Way	Park City	UT	84098	4126	JR-4	2849	0.76	YES
Gross	Juliann	8911 Cheyenne Way	Park City	UT	84098	24	BN	5117	0.76	YES
Grossman	Murray & Kathryn	4369 North Willow Creek Dr.	Park City	UT	84098	3	SM	2546	0.76	YES

Grove III	John F.	9240 Bonita Beach Rd. Ste 3309	Bonita Springs	FL	34135	4061	JR-4	3220	0.76	YES
Grover	Larry G. & Pennya	8813 No. Saddle Back Road	Park City	UT	84098	1013	JR-A	3452	0.76	YES
Guay	Wilbur J.	P.O. Box 981022	Park City	UT	84098-1022	49	JR-1	1366	0.76	YES
Guertin	John F.	7 Greenview Lane	Worcester	MA	1609	21	BH	3617	0.65	YES
Guest, Jr.	William F.	1192 Cutter Lane	Park City	UT	84098	76	RP	2275	0.76	YES
Gulbrandsen	Robert K.	8905 Daybreaker Drive	Park City	UT	84098	5112	JR-5	2304	0.76	YES
Gulliver	Jon S.	9035 No. Upper Lando Lane	Park City	UT	84098	5011	JR-5	1350	0.76	YES
Gully	Robert C.	2991 Fairentine Road	Sandy	UT	84098	108	CR	3954	0.45	YES
Gundaker	Gordan	2458 Old Dorsett Road Ste 300	Maryland Heights	MO	63043	210	BH	3249	0.45	YES
Gundersen	Finn E. & Kathryn B.	971 Cutter Lane	Park City	UT	84098	149	RP	3903	0.76	YES
Gunnerson	F. Lamont	P.O. Box 1119	Kamas	UT	84036	30	SM	2384	0.76	YES
Guss	James L.	981 Cutter Lane	Park City	UT	84098	150	RP	3920	0.76	YES
Guthery	Stephen L. & Debra I.	3618 Saddleback Road	Park City	UT	84098-4805	65	JR-1	5159	0.76	YES
Guthrie	Ellen	9359 Back Nine Circle	Park City	UT	84098-5886	4	BN	2112	0.76	YES
Haase	Mary Ann	3833 Silver Spur Circle	Park City	UT	84098	1031	JR-B	427	0.76	YES
Hage	Andrea	4078 Saddle Back Road	Park City	UT	84098	13	JW-1	807	0.45	YES
Hague	P. Christian	5407 No. Fairview Drive	Park City	UT	84098	301	SS II	3742	0.76	YES
Hale	Wayne & Susan	8942 No. Lariat Road	Park City	UT	84098	249	JR-2	3576	0.76	YES
Hale	Michael R.	8681 Gorgoza Drive	Park City	UT	84098	35	HC	1958	0.45	YES
Hall II	Wade N.	5381 Ranch Place Drive	Park City	UT	84098	34	RP	1766	0.76	YES
Hamada	Sheri	3547 So. 2300 E.	Salt Lake City	UT	84109	102	CR	4061	0.45	YES
Hamblin	Brent	4792 So. Bonair Street	Salt Lake City	UT	84117	202	JR-2	1101	0.76	NO
Hamilton	Alan S.& Sharon Lee	8770 No. Silver Spur Road	Park City	UT	84098	8	JR-1	2077	0.76	YES
Hammond	James P.	P.O. Box 142592	Austin	TX	78714-2592	5023	JR-5	1459	0.76	YES
Han	Jae-Seob & Shin Duck	3340 Saddleback Road	Park City	UT	84098	86	JR-1	2710	0.76	YES
Hansen	Garrett & Tony	4450 Hidden Cove Drive	Park City	UT	84098	24	HC	2086	0.45	YES
Hansen	Paul B. & Melinda H.	9608 South Royalty Lane	South Jordan	UT	84095	64	JR-1	1544	0.76	
Hansen, P.C.	Gary	13314 Akagi Lane	Draper	UT	84020	8	TS	5112	0.76	YES
Hansen, P.C.	Gary	13314 Akagi Lane	Draper	UT	84020	9	TS	5254	0.76	
Hanskat	John R. & Jane M.	4453 No. Willow Creek Drive	Park City	UT	84098	46	SM	1215	0.76	YES
Hanson	Brian V.	4408 North East Sawmill Road	Park City	UT	84098	33	SM	1371	0.76	YES
Hardman	R. Scott & Sherry J.	3771 Saddle Back Road	Park City	UT	84098	31	JR-1	733	0.76	YES
Hare	Garth B. & Tara L.	1550 Browning Ave.	Salt Lake City	UT	84105	21	HC	5151	0.45	YES
Harris, Jr.	Richard J.	1631 West Fort Road	Park City	UT	84098	85	SM	2770	0.76	YES
Harrison	Jack M. & Jo	3398 Homestead Road	Park City	UT	84098	372	JR-3	191	0.76	YES

Hart	Steven R. & Cynthia A.	4800 Winchester Court	Park City	UT	84098	9	RP	3123	0.76	YES
Hart	Betty J.	92 Cambridge Road	Madison.	WI	53704	103	SM	2834	0.76	YES
Hartwell	D. Harrington	5241 A Cove Canyon Drive	Park City	UT	84098	5064	JR-5	3935	0.76	YES
Harvey	Mark B.	P.O. Box 4195	Park City	UT	84060	13	JR-1	2167	0.76	YES
Harward	Richard S.	4305 West Hidden Cove Road	Park City	UT	84068	4	HC	2331	0.45	YES
Harwood	Gerald	P.O. Box 24	Park City	UT	84060	5120	JR-5	845	0.76	YES
Hauer	Donald P.	4422 N. Snyder's Way	Park City	UT	84098	100	SM	2720	0.76	YES
Hauersley	Kenneth	2300 Maple Avenue # 11	Torrance	CA	90503	201	CR	4064	0.45	YES
Hauser	Thomas F. & Carmen L.	1016 Abilene Way	Park City	UT	84060	170	RP	3161	0.76	YES
Hawkins, Jr.	William A.	4863 Chartais Lane	Park City	UT	84098	133	RP	3535	0.76	YES
Haycock	David A. & Elizabeth A.	8805 Noth Sachett Drive	Park City	UT	84098	4047	JR-4	1923	0.76	YES
Hayden	Lorelei A.	3915 Ravine	White Plains	MD	20695	20	HC	3601	0.45	YES
Heaton	Jon	175 East 400 South Ste.900	Salt Lake City	UT	84111	304	CR	4087	0.45	YES
Heaton	Jon	175 East 400 South Ste.900	Salt Lake City	UT	84111	104	CR	4088	0.45	YES
Heaton	Jon	175 East 400 South Ste 900	Salt Lake City	UT	84111	302	CR	4089	0.45	YES
Hecker	Barry M.	2590 Highmore Ave	Henderson	NV	89052	14	JW-1	1615	0.45	YES
Heddens	Richard L. & Katherine J.	1502 Cutler Lane	Park City	UT	84098	55	RP	2031	0.76	YES
Heil	Jeannine	2415 West Daybreaker Drive	Park City	UT	84098	5095	JR-5	930	0.76	YES
Heil	Bruce E.	4953 Red Fox Court	Park City	UT	84098	140	RP	5180	0.76	YES
Heil	Douglas & Patti Jo	818 Bubbling Well	Glendale	CA	91741	307	SS II	3765	0.76	YES
Heil Jr.	Richard J.	3080 Daybreaker Drive	Park City	UT	84098	53	BN	1900	0.76	YES
Heile	Craig	4363 No. Willow Creek Drive	Park City	UT	84098	2	SM	3842	0.76	YES
Heinlein	John R.	9101 No. Daybreaker Drive	Park City	UT	84098	5102	JR-5	5211	0.76	YES
Heinz	Howard C. & Judy W.	4935 Silver Springs	Park City	UT	84098	10	TJ	2574	1	
Hellander	Jon	2755 Sackett Drive	Park City	UT	84098-5829	4136	JR-4	5100	0.76	YES
Helmers	Craig R. & Carey C.	P. O. Box 981982	Park City	UT	84098	222	BH	3620	0.45	YES
Hendrickson	William S.	1171 Cutler Lane	Park City	UT	84098	86	RP	2477	0.76	YES
Hendrix	Holley	1251 Cutler Lane	Park City	UT	84098	64	RP	5224	0.76	YES
Henrie	Robert A.	837 East South Temple	Salt Lake City	UT	84102	52	BN	2778	0.76	
Henriod	Stephen	3653 Saddle Back Road	Park City	UT	84098	40	JR-1	2450	1	YES
Hensley	Darren & Kelly	1024 Shadow Pointe Drive	Saint George	UT	84770-8024	16	JR-1	323	0.76	YES
Hermary	Kevin	3354 W. Homestead Road	Park City	UT	84098	374	JR-3	3844	0.76	YES
Herron	Steven & Tamara	8932 No. Flint Way	Park City	UT	84098	5079	JR-5	1002	0.76	YES
Herron	Jerry L. And Barbara J.	4439 N. East Sawmill Road	Park City	UT	84098	77	SM	2681	0.76	YES
Hersh	Robin L.	P.O. Box 681773	Park City	UT	84068-1773	16	JW-1	3451	0.45	YES

Hess	Stacy B.	4302 Hidden Cove Road	Park City	UT	84098	80	HC	5226	0.45	YES
Hessick	Michael H. & Joette	P.O. Box 980820	Park City	UT	84098	217	RP	3644	0.76	YES
Heywood	Barry J.	9034 Lariat Circle	Park City	UT	84098	239	JR-2	340	0.76	YES
Hill	James M.	2604 Annie Oakley Drive	Park City	UT	84060-7417	4098	JR-4	1144	0.76	YES
Hill	Edward & Heather	4923 Charlais Lane	Park City	UT	84098	129	RP	2913	0.76	YES
Hill	Edward & Heather	4923 Charlais Lane	Park City	UT	84098	137	RP	3862	0.76	YES
Hill	David & Dana	2240 Bear Hollow Dr	Park City	UT	84098	184	RP	3329	0.76	YES
Hinman	David B. & Janet	3397 Saddle Back Road	Park City	UT	84098	54	JR-1	70	0.76	YES
Hinman	David B.	7987 Mustang Loop Rd	Park City	UT	84098	1	JW-1	1207	0.45	YES
Hixson	Jean	5373 North Hwy 224	Park City	UT	84098	0	UNASSIGNED	870	0.45	YES
Hixson	Ryan & Janene	3922 West View Point Drive	Park City	UT	84098	7	VP	3175	0.45	YES
Hodes	Cynthia B.	1779 Second Ave.	Walnut Creek	CA	94596	28	HC	740	0.45	NO
Hodge	Timothy & Jeffica	952 Cutler Lane	Park City	UT	84098	194	RP	3802	0.76	YES
Hodge	John & Joan	9372 Hazlebrook Drive	Huntington Beach	CA	92646	204	CR	4077	0.45	YES
Hodges	Ellen H.	11762 Moorpark Street, #E	Studio City	CA	91604	202	CR	5025	0.45	YES
Hodgson	Brian W.	1248 E. Foxcrest Drive	Park City	UT	84098	40	MRE	5103	0.76	
Hofman	Sheldon	60 Centurian Drive # 112	Markham Ontario	CANADA	L3R92R2	224	BH	3779	0.45	YES
Holbrook	Alan F. & Jan B.	2440 Daybreaker Drive	Park City	UT	84098	5136	JR-5	1286	0.76	YES
Holbrook	John R. & Sandy C.	3251 So. 2300 E.	Salt Lake City	UT	84109	23	BN	3663	0.76	YES
Holbrook	Jacoy	7093 S. Watermill Circle	Salt Lake City	UT	84121	6	TS	5205	0.76	YES
Holland	Mark W. & Laure A.	8940 No. Upper Lando Lane	Park City	UT	84098	5024	JR-5	2521	0.76	YES
Holmen	John R.	3712 West Saddle Back Road	Park City	UT	84098	70	JR-1	2350	0.76	YES
Holt	Helga	777 Montana Vista Drive	Palm Desert	CA	92211	7	JW-1	3605	0.45	YES
Holt	Clifford & Pamela	3048 Wedge Circle	Park City	UT	84098	80	BN	1890	0.76	YES
Hood	David R. & Marleen A.	2110 Ralston Ave	Hillsbrough	CA	94010	15	BH	3897	0.65	YES
Hooten	Sharon	3511 West Saddleback Road	Park City	UT	84098	47	JR-1	5113	0.76	YES
Hoover	David J. & Lindsey A.	9296 No. Par Court	Park City	UT	84068	96	BN	4024	0.76	YES
Hoover	David & Melissa	5951 Fairview Drive	Park City	UT	84098-6160	328	SS II	3750	0.76	YES
Horiuchi	Randy	1876 Harvard Avenue	Salt Lake City	UT	84108	207	CR	4081	0.45	YES
Hote	Darryl R.	2594 Lower Lando Lane	Park City	UT	84098	4103	JR-4	1145	0.76	YES
Hottinger	Ralph H. & Donna	4474 Hidden Cove Road	Park City	UT	84098	13	HC	207	0.45	YES
Hottinger	Ralph H. & Donna	4474 Hidden Cove Road	Park City	UT	84098	23	HC	213	0.45	YES
Hottinger	Tony	8721 Cove Drive	Park City	UT	84098	26	HC	3358	0.45	YES
Houang	Ying	1436 W. Settlement Drive	Park City	UT	84098	17	SM	2158	0.76	YES
Hovrud	David L. & Janice M.	9285 Jeremy Ranch Drive	Park City	UT	84098	3	CV	1096	0.76	YES

Howard	Michael & Maria	9071 North Jeremy Circle	Park City	UT	84098	231	JR-2	1343	0.76	YES
Howell	Mark E.	3675 Saddleback Road	Park City	UT	84098-8404	38	JR-1	441	0.76	YES
Huber	Don & Deborah	3221 Oregon Avenue	Costa Mesa	CA	92626	305	CR	5071	0.45	YES
Huddleston	Brice Richard	2359 Candlewood Drive	Sierra Vista	AZ	85650-9087	58	HC	321	0.45	YES
Huggins	Bobby W.	620 Northridge Street	Denton	TX	76201	18	SM	1778	0.76	YES
Huggins	Ronnie G.	1191 Cutter Lane	Park City	UT	84098	84	RP	2138	0.76	YES
Hulse	James C. & Sherry A.	1221Cutter Lane	Park City	UT	84098	67	RP	3194	0.76	YES
Hume	Gary	1962 Kidd Circle	Park City	UT	84098	4	RP	1730	0.76	YES
Hunter	W. Michael	P.O. Box 982012	Park City	UT	84098	2	JR-1	1406	0.76	YES
Hurst	William S.	4425 West Hidden Cove Road	Park City	UT	84098	11	HC	767	0.45	YES
Hyland	Barbara	2243 Lorita Way	Sandy	UT	84093	26	JR-1	837	0.76	NO
Iannuzzi	Ralph M.	3953 View Pointe Drive	Park City	UT	84098	5119	JR-5	1456	0.76	YES
Iannuzzi	Ralph	3953 W. View Point Drive	Park City	UT	84098	16	VP	5114	0.45	YES
Innis	Paul Gordon	P.O. Box 681179	Park City	UT	84068	83	JR-1	749	0.76	YES
Irwin	David S. & Kristi M.	9041 North Daybreaker Drive	Park City	UT	84098	5105	JR-5	2508	0.76	YES
Isleib	Robert A. & Kimberly P.	3419 West Daybreaker Drive	Park City	UT	84098	16	BN	1888	0.76	YES
Jackenthal	Ronald L.	9010 North Upper Lando Lane	Park City	UT	84098	5027	JR-5	3838	0.76	YES
Jackson	Douglas J.	2842 W. Sackett Drive	Park City	UT	84098	4004	JR-4	2588	0.76	YES
Jackson	Doug & Marie	2842 West Sackett	Park City	UT	84098	4003	JR-4	643	0.76	YES
Jacobsen	Colin	1086 Abilene Way	Park City	UT	84098	125	RP	3271	0.76	YES
Jacobson	Eric T.	4764 Sagebrush Road	Park City	UT	84098	206	RP	5101	0.76	YES
Jacobson	Jeffery G.	P.O. Box 980572	Park City	UT	84098	96	JR-1	5105	0.76	YES
Jafarian	Michael T. & Christine R.	1737 Mohauk Lane	Ogden	UT	84403	204	BH	3022	0.45	YES
Jager	Javad	3056 West Homestead Road	Park City	UT	84098	332	JR-3	2843	0.76	YES
Jalili	David Scott	1204 Angus Court	Park City	UT	84098	92	RP	3643	0.76	YES
James	Thunder	1379 West Settlement Drive	Park City	UT	84098	59	SM	3126	0.76	YES
Janes	Kristen L.	5976 No. Fairview Drive	Park City	UT	84098	320	SS II	3768	0.76	YES
Janulaitis	Eric & Tricia	3278 W. Niblick Drive	Park City	UT	84098	33	BN	2869	0.76	YES
Jarman	Michael G. & Heather H.	5317 Sandhill Court	Park City	UT	84098	195	RP	3231	0.76	YES
Jarman	John W.	1053 Belle Meadows Way	Salt Lake City	UT	84121	0	KJ	188	20	YES
Jarratt	Peter & Kanie	8830 No. Upper Lando Lane	Park City	UT	84098	4044	JR-4	1998	0.76	YES
Jarvis	Robert	P.O.Box 882123	San Deigo	CA	92168-2123	101	CR	4044	0.45	YES
Jaussi	Ryan	9023 No. Jeremy Raoad	Park City	UT	84098	278	JR-2	5202	0.76	YES
Jennings	James E.	1132 Cutter Lane	Park City	UT	84098	82	RP	2309	0.76	YES

Jennings	Mark	31642 So Coast HWY # 201	Laguna Beach	CA	92651	307	CR	4019	0.45	YES
Jensen	Craig L. & Suzanne W.	P.O. Box 520405	Salt Lake City	UT	84152-0405	1026	JR-B	1148	0.76	YES
Jensen	Marilyn	8798 Gorgoza Drive	Park City	UT	84098	95	HC	424	0.45	YES
Jensen	Glenn M.	3189 Terrace View Circle	Salt Lake City	UT	84109	5118	JR-5	600	0.76	NO
Jensen	William L & Pepper	1429 W. Rio Grande Road	Park City	UT	84098	65	SM	2703	0.76	YES
Jensen	John B.	1444 West Rio Grande Road	Park City	UT	84098	53	SM	2621	0.76	YES
Jensen	Jeffery D & Kara L.	3527 Daybreaker Drive	Park City	UT	84098	10	BN	3777	0.76	YES
Jensen	Lamoine	16968 So. 1400 W.	Bluffdale	UT	84065	18	TS	3871	0.76	YES
Jensen	Travis	4685 South Highland Drive Ste 202	Salt Lake City	UT	84117	283	JR-2	2875	0.76	NO
Jenson	Jeff	3221 E. Autum Lane	Eagle Mountain	UT	84043	22	TS	5199	0.76	YES
Jenson	Ron C. & Shirley A.	2517 Lower Lando Lane	Park City	UT	84098	4056	JR-4	3393	0.76	YES
Jerman	Michael C & Nichole H	795 East 4500 South #7	Salt Lake City	UT	84107	4055	JR-4	3865	0.76	NO
Jerman	Steve & Jami	9074 No. Cheyene Way	Park City	UT	84098	4077	JR-4	2743	0.76	YES
Jerman	Peter S.	3930 West Lariat Road	Park City	UT	84098	259	JR-2	1220	1	YES
Jerome	Frank & Sylvia	8338 So. 1925 East	Sandy	UT	84093	205	CR	4030	0.45	YES
Jessen	Lars	2475 W. Lower Lando Lane	Park City	UT	84098	4053	JR-4	2103	0.76	YES
Johansen	Stephen J.	4130 Mountain Cove Drive	Charlotte	NC	28216-7785	11	BH	3386	0.65	YES
Johanson	Brent E. & Tammy L.	8990 No. Flint Way	Park City	UT	84098	5082	JR-5	2157	0.76	YES
Johnson	Steven P.	3055 Red Springs Drive	Las Vegas	NV	89135	1001	JR-A	1842	0.76	YES
Johnson	Jeffrey P. & Carla Jean	1035 Abilene Way	Park City	UT	84098	5142	JR-5	3148	0.76	NO
Johnson	Michael & Jane Anne	2584 W. Lower Lando Lane	Park City	UT	84098	4102	JR-4	3929	0.76	YES
Johnson	Scott J.	9174 North Flint Way	Park City	UT	84098	5092	JR-5	1752	0.76	YES
Johnson	Darrell Vernon	3412 West Daybreaker Drive	Park City	UT	84098	110	BN	2632	0.76	YES
Johnson	Darrell & Maria	3412 West Daybreaker Drive	Park City	UT	84098	112	BN	3118	0.76	YES
Johnson	Scott & Robyn	3957 View Point Drive	Park City	UT	84098	15	VP	3189	0.45	YES
Johnson	Frank E.	3478 West Daybreaker Drive	Park City	UT	84098	113	BN	3861	0.76	YES
Johnson	Jeffrey P. & Carla Jean	1035 Abilene Way	Park City	UT	84098	212	RP	3283	0.76	YES
Johnson	Kent M. & Susan	711 Martingale Lane	Park City	UT	84098	172	RP	3280	0.76	YES
Johnson, Trustee	Raymond C.	P.O. Box 980788	Park City	UT	84098	4086	JR-4	3931	0.76	YES
Johnston	John	8879 Jeremy Road	Park City	UT	84098-4830	205	JR-2	2808	0.76	YES
Johnstone	Stephen P.	1113 Angus Court	Park City	UT	84098	105	RP	2787	0.76	YES
Jolley	D. Burke & Elaine	9063 No. Flint Way	Park City	UT	84098	5055	JR-5	732	0.76	YES
Jones	Walter C.	4385 Hidden Cove Road	Park City	UT	84098	9	HC	2005	0.45	YES
Jones	Richard E. & Karla T.	1116 Abilene Way	Park City	UT	84098	224	RP	3168	0.76	YES
Jones	Robert	3958 W. View Point Drive	Park City	UT	84098	10	VP	3071	0.45	YES

Jennings	Mark	31642 So Coast HWY # 201	Laguna Beach	CA	92651	307	CR	4019	0.45	YES
Jensen	Craig L. & Suzanne W.	P.O. Box 520405	Salt Lake City	UT	84152-0405	1026	JR-B	1148	0.76	YES
Jensen	Marilyn	8798 Gorgoza Drive	Park City	UT	84098	95	HC	424	0.45	YES
Jensen	Glenn M.	3189 Terrace View Circle	Salt Lake City	UT	84109	5118	JR-5	600	0.76	NO
Jensen	William L. & Pepper	1429 W. Rio Grande Road	Park City	UT	84098	65	SM	2703	0.76	YES
Jensen	John B.	1444 West Rio Grande Road	Park City	UT	84098	53	SM	2621	0.76	YES
Jensen	Jeffery D & Kara L.	3527 Daybreaker Drive	Park City	UT	84098	10	BN	3777	0.76	YES
Jensen	Lamoine	16968 So. 1400 W.	Bluffdale	UT	84065	18	TS	3871	0.76	YES
Jensen	Travis	4685 South Highland Drive Ste 202	Salt Lake City	UT	84117	283	JR-2	2875	0.76	NO
Jenson	Jeff	3221 E. Autum Lane	Eagle Mountain	UT	84043	22	TS	5199	0.76	YES
Jenson	Ron C. & Shirley A.	2517 Lower Lando Lane	Park City	UT	84098	4056	JR-4	3393	0.76	YES
Jerman	Michael C & Nichole II	795 East 4500 South #7	Salt Lake City	UT	84107	4055	JR-4	3865	0.76	NO
Jerman	Steve & Jami	9074 No. Cheyene Way	Park City	UT	84098	4077	JR-4	2743	0.76	YES
Jerman	Peter S.	3930 West Lariat Road	Park City	UT	84098	259	JR-2	1220	1	YES
Jerome	Frank & Sylvia	8338 So. 1925 East	Sandy	UT	84093	205	CR	4030	0.45	YES
Jessen	Lars	2475 W. Lower Lando Lane	Park City	UT	84098	4053	JR-4	2103	0.76	YES
Johansen	Stephen J.	4130 Mountain Cove Drive	Charlotte	NC	28216-7785	11	BH	3386	0.65	YES
Johanson	Brent E. & Tammy L.	8990 No. Flint Way	Park City	UT	84098	5082	JR-5	2157	0.76	YES
Johnson	Steven P.	3055 Red Springs Drive	Las Vegas	NV	89135	1001	JR-A	1842	0.76	YES
Johnson	Jeffrey P. & Carla Jean	1035 Abilene Way	Park City	UT	84098	5142	JR-5	3148	0.76	NO
Johnson	Michael & Jane Anne	2584 W. Lower Lando Lane	Park City	UT	84098	4102	JR-4	3929	0.76	YES
Johnson	Scott J.	9174 North Flint Way	Park City	UT	84098	5092	JR-5	1752	0.76	YES
Johnson	Darrell Vernon	3412 West Daybreaker Drive	Park City	UT	84098	110	BN	2632	0.76	YES
Johnson	Darrell & Maria	3412 West Daybreaker Drive	Park City	UT	84098	112	BN	3118	0.76	YES
Johnson	Scott & Robyn	3957 View Point Drive	Park City	UT	84098	15	VP	3189	0.45	YES
Johnson	Frank E.	3478 West Daybreaker Drive	Park City	UT	84098	113	BN	3861	0.76	YES
Johnson	Jeffrey P. & Carla Jean	1035 Abilene Way	Park City	UT	84098	212	RP	3283	0.76	YES
Johnson	Kent M. & Susan	711 Martingale Lane	Park City	UT	84098	172	RP	3280	0.76	YES
Johnson, Trustee	Raymond C.	P.O. Box 980788	Park City	UT	84098	4086	JR-4	3931	0.76	YES
Johnston	John	8879 Jeremy Road	Park City	UT	84098-4830	205	JR-2	2808	0.76	YES
Johnstone	Stephen P.	1113 Angus Court	Park City	UT	84098	105	RP	2787	0.76	YES
Jolley	D. Burke & Elaine	9063 No. Flint Way	Park City	UT	84098	5055	JR-5	732	0.76	YES
Jones	Walter C.	4365 Hidden Cove Road	Park City	UT	84098	9	HC	2005	0.45	YES
Jones	Richard E. & Karla T.	1116 Abilene Way	Park City	UT	84098	224	RP	3168	0.76	YES
Jones	Robert	3958 W. View Point Drive	Park City	UT	84098	10	VP	3071	0.45	YES

Jones	Richard	2377 Stringham Avenue	Salt Lake City	UT	84109	302	CR	4001	0.45	YES
Jones	Elizabeth	6641 No. 2200 West D-302	Park City	UT	84098	302	CR	4086	0.45	YES
Jorgensen	Don C. & Holly M.	9113 N. Flint Way	Park City	UT	84098	5052	JR-5	1576	0.76	YES
Kadwit	Howard	P.O. Box 2817	Park City	UT	84060	5098	JR-5	3370	0.76	YES
Kahl	Thomas W.	266 Oakdale Ave	Mill Valley	CA	94941	1	WP	3200	1	
Kajimoto	Robert & Shelley	24524 Frampton Avenue	Harbor City	CA	90710	103	CR	5023	0.45	YES
Kalantzes	George Nick	1041 Cutler Lane	Park City	UT	89098	119	RP	3218	0.76	YES
Kaps	Gregora A.& Diana L.	6065 Mountain Ranch Drive	Park City	UT	84098	55	MRE	4005	0.76	YES
Karlsen	Kristine A.	P.O. Box 980097	Park City	UT	84098	5056	JR-5	1352	0.76	YES
Kamel	Kathleen Hudgens	8874 N. Cheyenne Way	Park City	UT	84098-5806	4064	JR-4	2994	0.76	YES
Kellam	Reid M.	P.O. Box 981838	Park City	UT	84098	106	BN	2547	0.76	YES
Keller	Rodd W. & Mary	P.O. Box 304	Park City	UT	84060	109	RP	2587	0.76	YES
Kelley	James A. & Carolyn O.	8941 No. Upper Lando Lane	Park City	UT	84098	5016	JR-5	3900	0.76	YES
Kelley	Jack & Samantha	4090 West Saddleback Road # B2-10	Park City	UT	84098	10	JW-1	3943	0.45	YES
Kelty	E. K.	2775 W. Sackett Drive	Park City	UT	84098-2757	4137	JR-4	2562	0.76	YES
Kennally	Steven J. & Mary Ann	P.O. Box 1226	Park City	UT	84060	1028	JR-B	246	0.76	YES
Kennedy	Paul & Debra	1415 West Settlement Drive	Park City	UT	84098	14	SM	1977	0.76	YES
Kennedy	John & Loretta	1241 Cutler Lane	Park City	UT	84098	65	RP	3546	0.76	YES
Kermizis	Michael J.	P.O. Box 980391	Park City	UT	84098	12	TW	3980	1	YES
Kersey	Dale	9005 North Daybreaker	Park City	UT	84098	5107	JR-5	699	0.76	YES
Ketover	Alan & Barbara	8936 E. Mescal Street	Scottsdale	AZ	85260	388	JR-3	1592	0.76	
Ketover	Alan & Barbara	8936 E. Mescal Street	Scottsdale	AZ	85260	382	JR-3	1597	0.76	
Ketover	Alan & Barbara	8936 E. Mescal Street	Scottsdale	AZ	85260	381	JR-3	1598	0.76	
Ketover	Alan K. & Barbara R.	8936 E. Mescal Street	Scottsdale	AZ	85260	380	JR-3	1596	0.76	
Keyes	Curtis W.	P.O. Box 680427	Park City	UT	84068-0427	50	RP	5236	0.76	YES
Kilboum	John & Allison	4254 Wolfe Circle	Park City	UT	84098	97	HC	181	0.76	YES
Kilgore	Gary A. & Gayle Y.	P.O. Box 4043	Park City	UT	84098	197	RP	2924	0.76	
Kim	Eunice	10751 Wilshire Blvd. #1008	Los Angeles	CA	90024	303	CR	4058	0.45	YES
Kim	Choon	9754 Lipari Circle	Cypress	CA	90630	303	CR	5044	0.45	YES
Kim	Daniel I. & So Young	945 So Canyon Heights Drive	Nhwim	CA	92803	306	CR	5060	0.45	YES
Kimmi	Anthony L.	2521 Allison	Syracuse	UT	84075	4109	JR-4	1449	0.76	YES
Kincaid	D. Lance	1102 Cutler Lane	Park City	UT	84098	107	RP	2131	0.76	YES
Kinder	Arvid Tupper	8974 N. Sackett Drive	Park City	UT	84098	4036	JR-4	3455	0.76	YES
King	James K.	3006 West Creek Road	Park City	UT	84098	395	JR-3	1013	0.76	YES
King	David V. & Nancy B.	22 Castle Harbor Isle	Ft Lauderdale	FL	33308	212	BH	3447	0.45	YES

Kingdon	Greg T. & Holly E.	9064 Cheyenne Way	Park City	UT	84098	4076	JR-4	1247	0.76	YES
Kirby	Michael L.	P.O. Box 299	Rancho Santa Fe	CA	92067	21	BN	1863	0.76	
Kirschner	Lisa A.	8684 North Saddleback Road	Park City	UT	84098	18	WF	1991	0.76	YES
Kissell	Jeff S. & Lisa S.	1483 West Rio Grande Road	Park City	UT	84098	74	SM	3405	0.76	YES
Kladis	Kristine	2516 Wren Haven Lane	Salt Lake City	UT	84121	363	JR-3	3808	0.76	NO
Kladis	Michael R. & Kristine F.	2516 Wren Haven Lane	Salt Lake City	UT	84121	362	JR-3	495	0.76	NO
Knight	Gareth A.	3125 So. 340 W.	Salt Lake City	UT	84115	11	BN	2107	0.76	
Knoop	David W.	8927 No. Jeremy Road	Park City	UT	84098	209	JR-2	2693	0.76	YES
Knoop	David W.	8927 No. Jeremy Road	Park City	UT	84098	208	JR-2	1409	0.76	YES
Knotts	J. Craig	32713 Caspian Sea Drive	Monarch Beach	CA	92629	305	CR	4060	0.45	YES
Knowles	Stuart A.	P.O. Box 25667	Fresno	CA	93729	0	UNASSIGNED	626	2	NO
Kohler	Richard	8665 No. Cove Drive	Park City	UT	84098	18	HC	3906	0.45	YES
Kohler	Reuel & Dolores	44 Exchangh Place	Salt Lake City	UT	84111	246	JR-2	545	0.76	NO
Kokoszka	Steve J. & Renee J.	4000 Saddle Back Road	Park City	UT	84098	120	JR-1	5207	0.76	YES
Korthawi	Diane O. & John M.	8750 No. Silver Spur Road	Park City	UT	84098	6	JR-1	709	0.76	YES
Kosaka	Alan & Debra	1203 Angus Court	Park City	UT	84098	96	RP	3344	0.76	YES
Kramer	Philip Ira	5923 North Fairview Drive	Park City	UT	84098	329	SS II	3852	0.76	YES
Krazel	Dennis D. & Cynthia A.	8860 N. Sackett Dr.	Park City	UT	84098	4042	JR-4	4023	0.76	YES
Kreipl	Paul	6550 S. Crestview Drive	Gilbert	AZ	85297	104	BN	1871	0.76	
Kriner	John & Mary R.	900 White Birch Lane	Wantagn	NY	11793	306	CR	3970	0.45	YES
Kristoffersen	Sven	3325 Crestline Driver	Park City	UT	84060	107	CR	4010	0.45	YES
Krog	James D. & Linda	8964 No. Saddleback Road	Park City	UT	84098-4740	3	WF	1826	0.76	YES
Kruger	Robert C. & Florence C.	3849 Silver Spur Circle	Park City	UT	84098	1032	JR-B	350	0.76	YES
Kurang	Sonny	1651 West Fort Road	Park City	UT	84098	80	SM	2405	0.76	YES
Kum	Dennis	530 Arroyo Drive	South Pasadna	CA	91030	206	CR	4055	0.45	YES
Kunkle	Denise D.	3059 West Creek Road	Park City	UT	84098	306	JR-3	966	0.76	YES
Kwic	Katherine H.	9159 North Flint Way	Park City	UT	84098	5049	JR-5	2023	0.76	YES
La Count	Mark K. & Tami	3875 Saddleback Road	Park City	UT	84098	25	JR-1	3816	0.76	YES
La Fata	Mary Beth	3233 West Daybreaker Drive	Park City	UT	84098	44	BN	3224	0.76	YES
LaCasce	Carl E. & Jacquie N.	5074 Red Fox Court	Park City	UT	84098	145	RP	3811	0.76	YES
Lacroix	Jean Yves	P.O. Box 4063	Park City	UT	84060	292	JR-2	933	0.76	YES
Lafuze	Timmothy	1571 Conway Drive	Escondido	CA	92027	201	CR	4038	0.45	YES
Lain	Terri	6605 North 2200 West Unit E 304	Park City	UT	84098	304	CR	5015	0.45	YES
Lake	Joseph	4255 Hidden Cove Road	Park City	UT	84098	1	HC	1146	0.45	YES
Lake	Christine	2878 Kennedy Drive	Salt Lake City	UT	84108	11	WP	3662	1	

Lakes	Robin	P.O. Box 90937	Long Beach	CA	90809	304	CR	4050	0.45	YES
Lamphier	Matthew A. & Ann H.	5979 No. Fairview Drive	Park City	UT	84098	327	SS II	3749	0.76	YES
Lancaster	G. David	40 East Harrison Road	West Chester	PA	19380	68	SM	5232	0.76	YES
Landi	Val	1551 West Fort Road	Park City	UT	84098	122	SM	2279	0.76	YES
Landis	Sean & Marci	5876 Mountain Ranch Dr.	Park City	UT	84098	30	MRE	3621	0.76	YES
Lang	William R.	1391 West Settlement Drive	Park City	UT	84098	57	SM	1775	0.76	YES
Lang	Robert & Vivian	1540 W. East Fort Road	Park City	UT	84098	116	SM	2689	0.76	YES
Langan	Frank	7908 Ariel Way	McLean	VA	22101	168	RP	5253	0.76	YES
Langley	Steven	3625 Lariat Road	Park City	UT	84098	235	JR-2	342	0.76	YES
Lansche	Charlie & Coni	8781 Saddleback Road	Park City	UT	84098	1012	JR-A	3150	0.76	YES
Lanzell	Curtiss Dale	8720 Hidden Cove Road	Park City	UT	84098	1021	JR-B	561	0.76	YES
LaRoche	Pamela	1442 Cutter Lane	Park City	UT	84098	58	RP	2014	0.76	YES
Larsen	Jay & Angela	3218 West Homestead Road	Park City	UT	84098-4837	321	JR-3	3025	0.76	YES
Larson	Raymond George	P.O. Box 982391	Park City	UT	84098	85	BH	3325	0.76	NO
Latimer	Alan L.	8771 No. Saddleback Road	Park City	UT	84098-4767	12	WF	2705	0.76	YES
Laufer	Greg & Cecilia	8866 Upper Lando Lane	Park City	UT	84098-5847	5020	JR-5	2811	1	YES
Laughlin	Bret & Linda	8887 No. Upper Lando Lane	Park City	UT	84098	5019	JR-5	2098	0.76	YES
Laurella	Carl L.& Vanessa B.	3363 West Niblick Drive	Park City	UT	84098	20	BN	2488	0.76	YES
Lawson	David & Denise	3565 W. Wrangler Way	Park City	UT	84098	78	JR-1	2037	0.76	YES
Leal	Celestino & Lori	9094 No.Flint Way	Park City	UT	84098	5087	JR-5	2409	0.76	YES
LeBlanc	Monty J.	4760 Winchester Court	Park City	UT	84098	11	RP	3781	0.76	YES
Lee	Phalkun T.	5667 E. Overlook Drive	Rancho Cucamonga	CA	91739	207	CR	5080	0.45	YES
Leffler	Alan F. & Karen E.	1066 Abilene Way	Park City	UT	84098	159	RP	2783	0.76	YES
LeGrande	Larry	P.O. Box 556	Coalville	UT	84017	34	MRE	5209	0.76	YES
Leithead	Heidi E. C. & Steven R.	3907 Silver Spur Circle	Park City	UT	84098	1023	JR-B	2460	1.76	YES
Leitzke	Gregory M.	4764 Sageabrush Road	Park City	UT	84098	128	RP	5163	0.76	YES
LePera	James R. & Janet	4082 Sadle Back Rd.	PArk City	UT	84098	12	JW-1	3395	0.45	YES
Lesar	William & Norma	9270 Sandtrap Ct.	Park City	UT	84098	37	SM	1168	0.76	YES
Lesar	William & Norma	9270 N Sandtrap Court	Park City	UT	84098	68	BN	3495	0.76	YES
Lessig	Alexis	5442 Lakeview Avenue	Yorba Linda	CA	92886	104	CR	4015	0.45	YES
Leugers, Jr.	Thomas	3942 West Viewpoint Drive	Park City	UT	84098	20	VP	3306	0.45	YES
Levine	Henry & Beth	340 Penny Parade Drive	Salt Lake City	UT	84103	68	RP	5219	0.76	YES
Levine	Henry & Beth	340 Penny Parade Drive	Salt Lake City	UT	84103	69	RP	5220	0.76	
Levitin	Lloyd & Sonia	10178 Baywood Court	Los Angeles	CA	90077	11	TW	3982	1	NO
Lewin	Michael & Anja	P.O. Box 9135	Glendale	CA	91226	202	CR	4092	0.45	YES

Lewis	Steve & Deborah	3575 Lariat Road	Park City,	UT	84098	215	JR-2	965	0.76	YES
Lewis	Joseph M.	P.O. Box 510247	Salt Lake City	UT	84151	8	JW-1	55	0.45	YES
Lewis	John Scott	6995 S. Union Park Center # 100	Midvale	UT	84047	244	BH	3660	0.45	YES
Linker	Peter	1091 Cutler Lane	Park City	UT	84098	124	RP	3251	0.76	YES
Lippert	John	9006 North Jeremy Circle	Park City	UT	84098	225	JR-2	2536	0.76	YES
Littlewood	Robert & Carol	1271 Cutler Lane	Park City	UT	84098	62	RP	3331	0.76	YES
Loboschefsky	Terry & Paula	8955 No. Lariat Road	Park City	UT	84098	252	JR-2	743	0.76	YES
Locke	James Chad	9032 No. Cheyene Way	Park City	UT	84098	4074	JR-4	3647	0.76	YES
Loiselle	Terry G. & Catherine A.	P.O. Box 3822	Park City	UT	84060	15	RP	2061	0.76	YES
Lombardi	Rick & Karen	8951 No. Sackett Drive	Park City	UT	84098	4084	JR-4	3974	0.76	YES
Lonczak	David W. & Julie M.	1841 E. Browning Court	Park City	UT	84098	42	RP	2686	0.76	YES
Lonczak	David W. & Julie M.	1841 Browning Court	Park City	UT	84098	205	RP	3375	0.76	YES
London	Bob	8971 No. Cheyene Way	Park City	UT	84098-5857	4129	JR-4	1143	0.76	YES
London	Boris	8971 Cheyenne Way	Park City	UT	84098-5857	4071	JR-4	2282	0.76	
Loomis	Dennis & Lisa	P.O. Box 981115	Park City	UT	84098	35	MRE	5104	0.76	
Lopreato	Andrew & Denise	5054 Red Fox Court	Park City	UT	84098	147	RP	3718	0.76	YES
Lords	Mark & Gwen	40 Beach Street	Essex Junction	VT	5452	217	BH	3786	0.45	YES
Losapio	Natale	8950 No. Lariat Road	Park City	UT	84098	248	JR-2	3837	0.76	YES
Losee	Derek T. & Kimberly S.	3207 Homestead Rd	Park City	UT	84098	348	JR-3	3039	0.76	YES
Louden	Jeffrey D.	4465 Willow Creek Road	Park City	UT	84098	44	SM	2823	0.76	YES
Loughrey M.D.	John R.	2450 Kipling Road #Go2	Cincinnati	OH	45239	225	RP	2723	0.76	YES
Love	Tommy L. & Rebecca J.	520 East Medical Drive Ste 110	Bountiful	UT	84010	26	MH	5149	0.76	YES
Loveland	James P. & Jennifer	1608 West Vista Ridge Dr	Green Valley	AZ	85614	263	JR-2	2455	1	YES
Lowell	D. James	P.O. Box 6669	Lynnwood	WA	98036	118	RP	2526	0.76	
Lowell	D. James	P.O. Box 6669	Lynnwood	WA	98036	134	RP	2527	0.76	
Lowell	D. James	P.O. Box 6669	Lynnwood	WA	98036	135	RP	2528	0.76	
Lowell	D. James	P.O. Box 6669	Lynnwood	WA	98036	142	RP	2529	0.76	
Lowell	D. James	P.O. Box 6669	Lynnwood	WA	98036	154	RP	2530	0.76	
Lowell	D. James	P.O. Box 6669	Lynnwood	WA	98036	156	RP	2531	0.76	
Lowell	D. James	P.O. Box 6669	Lynnwood	WA	98036	178	RP	2532	0.76	
Luger	Timothy & Cari R.	P.O. Box 980967	Park City	UT	84098	76	HC	3627	0.45	YES
Lund	Jeremy & Becky	3195 West Daybreaker Drive	Park City	UT	84098	46	BN	5092	0.76	YES
Lundstam	Per G.R.	6007 No. Fairveiw Drive	Park City	UT	84098	326	SS II	3748	0.76	YES
Lupcho	Shawn M. & Shauna D.	1245 E. Freshman Circle	Salt Lake City	UT	84117	27	BN	5086	0.76	
Lym	John C. & Paulette	120 Somerset Lane	Marlton	NJ	8053	1016	JR-A	1457	0.76	YES

Lynch	Kerry	9800 Vasper Avenue Unit 35	Panorama City	CA	91402	102	CR	5033	0.45	YES
Lynsky	Richard L. & Diane	3894 Silver Spur Circle	Park City	UT	84098	1022	JR-B	2729	1	YES
Lyubner	Boris P.	9015 North Flint Way	Park City	UT	84098	5057	JR-5	1681	0.76	YES
Maas	Dustin	1459 W. Rio Grande Road	Park City	UT	84098	70	SM	3573	0.76	YES
Macfarlane	David L. & Tami	4145 West Hidden Cove Road	Park City	UT	84098	1002	JR-A	848	0.76	YES
Machan	Gary L.	4700 So. Highland Drive	Salt Lake City	UT	84117	0	KJ	3814	1	
Mackay	Lyndon C. & Toni J.	8971 No. Sackett Drive	Park City	UT	84098	4083	JR-4	3450	1	YES
Macphail	Thomas B & Diane	1183 Angus Court	Park City	UT	84098	98	RP	3908	0.76	YES
MacRitchie	Shawn E. & Any N.	2975 West Daybreaker Dirve	Park City	UT	84098	89	BN	3615	0.76	YES
Madanes	Amos	1814 North Orleans	Chicago	IL	60614	244	JR-2	1057	0.76	NO
Madanes	Amos & Anat	1814 North Orleans	Chicago	IL	60614	282	JR-2	669	0.76	NO
Madanes	Amos	1814 North Orleans	Chicago	IL	60614	389	JR-3	1733	0.76	
Madsen	Carl B. & R. Marie	2577 Lower Lando Lane	Park City	UT	84098	4116	JR-4	979	0.76	YES
Madsen	James B.	8683 N. Saddle Back Circle	Park City	UT	84098	1009	JR-A	881	0.76	YES
Maeder	Werner	4973 Red Fox Court	Park City	UT	84098-7533	144	RP	3046	0.76	YES
Maestas	Joe M. & Betty A.	P.O. Box 981701	Park City	UT	84098-1701	18	BH	3859	0.65	YES
Mahoney	Stanford R.	2243 East 6200 South Street	Salt Lake City	UT	84121	86	BH	3109	0.76	NO
Maitzner	Andrew H.	2445 Kentucky Avenue	Salt Lake City	UT	84117	8	RP	1190	0.76	YES
Maki	Leonard J.	P.O. Box 681102	Park City	UT	84068	377	JR-3	620	0.76	YES
Malan	William	P.O. Box 98-18937	Park City	UT	84098-1837	4016	JR-4	1318	0.76	YES
Malone	William & Linda D.	1071 Cutter Lane	Park City	UT	84098	122	RP	3317	0.76	YES
Maloney	Jeffrey And Suzanne	1123 Angus Court	Park City	UT	84098	104	RP	1813	0.76	YES
Maloney	Ron	Sta H PMB 372	Park City	UT	84098	253	BH	3948	0.45	YES
Malott	Charles Tim	Box 15424028	Sioux Falls	SD	57186	24	MRE	3501	0.76	YES
Mancuso	Vincent & Michelle	992 Cutter Lane	Park City	UT	84098	141	RP	3397	0.76	YES
Mangone	Richard & Philippa	1424 W. Rio Grande Road	Park City	UT	84098	51	SM	2839	0.76	YES
Manilla	Andrew	P.O. Box 981405	Park City	UT	84098	246	BH	3668	0.45	YES
Mansell	L. Alma & Dave L.	6995 Union Park Center Suite 100	Midvale,	UT	84047	1	RP	2175	0.76	YES
Manship	Andrea	360 Evening Star Lane	Bozeman	MT	59715	24	MH	1487	0.76	
Mapstone	Jeanette	508 16th Street Nw	Albuquerque	NM	87104-1302	103	HC	240	0.45	YES
Mapstone	Janette	508 16th St. N.W.	Albuquerque	NM	87104	104	HC	3921	0.45	
Maraffio	Richard J. & Zona A.	1181 Cutter Lane	Park City	UT	84098	85	RP	3009	0.76	YES
Mardula	Robert G. & Sharon A.	1505 Lake Front Court	Park City	UT	84060	42	MRE	5143	0.76	
Marino	Ronald	1562 Meander Drive	Simi Valley	CA	93065	108	CR	5045	0.45	YES
Mark	Edward H.	15 Tourmaline Trail	Sedona	AZ	86336	0	KJ	2449	6.99	YES

Marott	William C & Constance J.	1439 W. Settlement Drive	Park City	UT	84098	10	SM	2887	0.76	YES
Marriott	Woodrow D.	4840 Dexter Street, N. W.	Washington	DC	20007	4134	JR-4	310	0.76	NO
Marriott	Woodrow D.	4840 Dexter Street, N. W.	Washington	DC	20007	4135	JR-4	311	0.76	NO
Marriott	Thomas R. & Carol P.	8818 No. Saddleback Road	Park City	UT	84098	10	WF	2094	0.76	YES
Marshall	William A.	4749 Ichabod Place	Salt Lake City	UT	84117	101	JR-1	1110	0.76	NO
Marshall	Gary	11923 So. 3770 West	Riverton	UT	84065	46	RP	3895	0.76	YES
Martella	Richard & Jennifer	28575 Denaver Court	Farmington Hills	MI	48334	308	CR	5062	0.45	YES
Martin	William & Jean	3 Double Jack Court	Park City	UT	84060	7	WP	3037	1	
Martz	N. Marie	2613 Lower Lando Lane	Park City	UT	84098	4110	JR-4	3068	0.76	YES
Martz	Alan	10405 Marymont PL	Las Vegas	NV	89134	41	BN	2310	0.76	
Martz	Russell B.	1062 Cutter Lane	Park City	UT	84098	111	RP	2744	0.76	YES
Massimino	Benjamin & Olivia	941 Cutter Lane	Park City	UT	84098	190	RP	3826	0.76	YES
Massock	Shawn & Lisa	5547 No. Fairview Drive	Park City	UT	84098	306	SS II	3817	0.76	YES
Matheson	Briant D. & Mary Patrice	565 Taunton Way	Atlanta	GA	30319	44	HC	574	0.76	YES
Matthews	Charles D.	4110 West Saddleback Road	Park City	UT	84098	5	JW-1	4070	0.45	YES
Matthews	Laura	3014 West Homestead Road	Park City	UT	84098	335	JR-3	1995	0.76	YES
Matthews	Dale Ann	P.O. Box 4153	Park City	UT	84060	4139	JR-4	2261	0.76	
Matz	Kurt J	8995 No. Upper Lando Lane	Park City	UT	84098	4146	JR-4	5056	0.76	YES
Matz	Kurt	8995 Upper Lando Lane	Park City	UT	84098	4120	JR-4	3634	0.76	YES
Maurer	David	8926 North Cove Drive	Park City	UT	84098	49	HC	3001	0.45	YES
Maurer	Michael C.	9209 Falcon Way	Sandy	UT	84093	301	CR	4026	0.45	YES
Mauro	Louis	2534 West Daybreaker	Park City	UT	84098	5141	JR-5	5119	0.76	YES
Maxfield	W. Brent	940 Donner Way #680	Salt Lake City	UT	84108	211	JR-2	1643	1	
May	Robert	1135 Abilene Way	Park City	UT	84098	222	RP	3518	0.76	YES
May	Vern T.	10514 No. Windsor Lane	Highland	UT	84003	74	RP	2598	0.76	YES
Mayes	Tom L. & Ann	3908 West View Point Drive	Park City	UT	84098	4	VP	2910	0.45	YES
Mayne	Kenneth R.& Joanne B.	1713 E. 6525 So.	Salt Lake City	UT	84121-2552	227	RP	2043	0.76	YES
Maynes	Lynn C.	9225 Jeremy Road	Park City	UT	84098-4861	1	CV	1389	0.76	YES
Mayo	Arthur	1618-8778	Sioux Falls	SD	57186	27	SM	5069	0.76	YES
Mayo	Gary & Jeannine	8693 Gorgoza Drive	Park City	UT	84098-4735	36	HC	3272	0.45	YES
Mc Cardle	Jack W. & Ruth	8760 No. Cove Drive	Park City	UT	84060-1198	34	HC	219	0.45	YES
Mc Cluskey	Jeffrey G.	P.O. Box 3102	Park City	UT	84060	206	CR	4072	0.45	YES
Mc Cullough	Michelle	1020 Station Loop Road	Park City	UT	84098	26	MRE	5001	0.76	YES
Mc Donald	David J. & Bobbie C.	972 Cutter Lane	Park City	UT	84098	148	RP	3082	0.76	YES
Mc Hugh	James S. & Robbie Beck	P.O. Box 76	Park City	UT	84060	261	JR-2	2453	1.24	YES

Mc Mullin	Bill C. & Lee Anne	8864 Flint Way	Park City	UT	84098	5076	JR-5	1134	0.76	YES
McAllister	Maureen	P.O. Box 1567	Park City	UT	84060	48	HC	448	0.45	YES
McCaleb	James Robert	3535 West Homestead Road	Park City	UT	84098	360	JR-3	1062	0.76	YES
McCall	Gregory Ford	6975 So. Union Park Center # 620	Midvale	UT	84047	4027	JR-4	3511	0.76	YES
McCormick	Brenda	6785 No. 2200 West # A-103	Park City	UT	84098	103	CR	3969	0.45	YES
McCraney	Shawn A.	20251 Cape Coral Lane Apt.219	Huntington Beach	CA	92646-8574	240	JR-2	3584	0.76	YES
McDonough	James Patrick & Diane	9190 No Upper Lando	Park City	UT	84098	5039	JR-5	3305	0.76	YES
McDonough	Thomas F.	3090 W. Homestead Road	Park City	UT	84098	330	JR-3	2760	0.76	YES
McGrath	Gary & Jan	5 North 100 Dover Hill Road	St. Charles	IL	60175	4	TW	4032	0.76	
McGugan	Myrta	1806A Tambeirland Drive	Glendale	CA	91106	18	VP	3289	0.45	YES
McIntosh	William O. & Patricia A.	701 Martingale Lane	Park City	UT	84098	171	RP	3002	0.76	YES
McIntyre	Robert	8766 No. Daybreaker Drive	Park City	UT	84098	5073	JR-5	5178	0.76	YES
McIntyre	James S.	P.O. Box 680699	Park City	UT	84068	29	TS	3487	0.76	YES
McKillip	Jonathon	3109 Ravina Lane	Anthem	AZ	85086-1030	327	JR-3	3303	0.76	YES
Mcknight	Yvonne S.	P.O. Box 17169	Salt Lake City	UT	84117-0169	285	JR-2	1281	0.76	
McKnight	Yvonne S.	P.O. Box 17169	Salt Lake City	UT	84117-0169	92	JR-1	1285	0.76	
McLaughlin	Samuel & Kim	8772 No. Cove Drive	Park City	UT	84098	102	HC	3234	0.45	NO
McLaughlin	Michael J. & Jill W,	8679 No Saddleback Circle	Park City	UT	84098	1008	JR-A	2616	0.76	YES
McLaughlin	Sam	8772 Cove Drive	Park City	UT	84098-4729	37	HC	1339	0.45	YES
Mclaughlin	Sam R.	8772 No. Cove Drive	Park City	UT	84098	20	JR-1	3510	0.76	YES
Mclaws	Brad	2574 West Daybreaker Drive	Park City	UT	84098-5803	5143	JR-5	2601	0.76	YES
McMahan	W. R.	3627 Wrangler Way	Park City	UT	84098	75	JR-1	67	0.76	YES
McMillian	John	322 Centennial Circle	Park City	UT	84060	0	UNASSIGNED	3491	225.55	
McMillin	Scott B & Gwendolyn A.	8688 No. Saddleback Circle	Park City	UT	84098	1006	JR-A	3282	0.76	YES
McNeill	Larry R.	8430 So Robidoux Road	Sandy	UT	84093	14	TJ	3679	1	
McNeill	Larry R.	8430 So. Robidoux Road	Sandy	UT	84093	106	CR	3988	0.45	YES
McNelly	Cory & Kerrie	8762 N. Gorgoza Drive	Park City	UT	84098	86	HC	5137	0.45	YES
McVey	Kirk	2554 W. Lower Lando Lane	Park City	UT	84098	4099	JR-4	3789	0.76	YES
Meade	Keith And Mary C.	2150 Lincoln Lane	Salt Lake City	UT	84124	81	BN	2742	0.76	
Medor	Shannon R.	P.O. Box 981030	Park City	UT	84098	17	TS	4041	0.76	YES
Meine	Doug	P.O. Box 901826	Sandy	UT	84090-1826	378	JR-3	3873	0.76	YES
Mellon	David M.	832 Martingale Lane	Park City	UT	84098	183	RP	5003	0.76	YES
Mercer	Michael & Brenda	9005 No. Saddleback Road	Park City	UT	84098	1018	JR-A	3404	0.76	YES
Mercer	Richard	P.O. Box 682485	Park City	UT	84068-2465	22	MH	2063	0.76	
Merchant	Rose	9525 Oaken Shaw Drive	Manassas	VA	20110	80	BH	3304	0.76	YES

Merchant	William	8647 Beck Lane	Manassas	VA	20194	84	BH	3321	0.76	YES
Merrill	David W.	9057 No. Jeremy Circle	Park City	UT	84098	230	JR-2	3922	0.76	YES
Metcalf	Lyman Alton	8829 North Lone Pine Court	Park City	UT	84098	14	WF	3593	0.76	YES
Meyer	John C. & Cindy J.	P.O. Box 981206	Park City	UT	84098	18	TJ	2583	1	YES
Michaelis	Neil A.	3650 West Lariat Road	Park City	UT	84098	273	JR-2	336	0.76	YES
Miller	Thomas O.	417 20th Street North Ste 450	Bermingham	AL	35203	5	WF	2277	0.76	YES
Mikesell	Richard & Susan	3932 View Point Drive	Park City	UT	84098	22	VP	3188	0.45	YES
Miles	James L. & Susan B. Miles	1453 W. Rio Grand Road	Park City	UT	84098	69	SM	5234	0.76	YES
Miller	John Frederick	1462 Rio Grand Road	Park City	UT	84098	42	SM	1296	0.76	YES
Miller	Richard L. & Brenda L	9054 No. Lariat Circle	Park City	UT	84098	237	JR-2	2540	0.76	YES
Miller	Gerald W.	6093 Paseo Camela	Carlsbad	CA	92009	80	JR-1	1904	0.76	YES
Miller	Joanne K.	183 Q Street	Salt Lake City	UT	84103	54	HC	525	0.45	YES
Miller	Barton K.	9132 Rhodesia Drive	Huntington Beach	CA	92646-7849	14	JR-1	3031	0.76	YES
Miller	Kenneth G. & Ann M.	6010 Saint John Drive	Alexandria	VA	22310-1706	5104	JR-5	3232	0.76	YES
Miller	Gary	7458 Buckboard Drive	Park City	UT	84098	7	JR-1	3938	0.76	NO
Miller	Steven A. & Evelyn	645 Palmera Avenue	Pacific Palisades	CA	90272-3357	112	SM	2389	0.76	YES
Miller	William P. & Rosemary A.	4378 North Willow Creek Drive	Park City	UT	84098	20	SM	1712	0.76	YES
Miller	Terrance K.	110 Escondido Ave Suite #205	Vista	CA	92084-6039	94	JR-1	1571	0.76	
Miller	Barton K.	9132 Rhodesia Drive	Huntington Beach	CA	92646	13	VP	3069	0.45	YES
Miller	Christina Inge	P.O. Box 981193	Park City	UT	84098	39	MRE	3907	0.76	
Miller	Roy & Doris	P.O. Box 28304	San Diego	CA	92198	305	CR	4059	0.45	YES
Minardi	Paul E. & Janie M.	9053 Upper Lando Lane	Park City	UT	84098	5010	JR-5	3801	0.76	YES
Mischler	Terrence W. & JoAnn M.	P.O. Box 981253	Park City	UT	84098	26	BH	3426	0.65	YES
Mitchel	Howell M	24 No. Wolcott Street	Salt Lake City	UT	84103-4477	385	JR-3	1333	0.76	YES
Mitchell	J. Trainy & Susan I.	9064 Daybreaker Drive	Park City	UT	84098	5124	JR-5	2135	0.76	YES
Mitchell	Richard J. And Norma	P.O. Box 681979	Park City	UT	84068	51	RP	2166	0.76	YES
Mitchell	Debra L.	P.O. 982044	Park City	UT	84098	3	VP	2691	0.45	YES
Mobley	Steven R.	3660 No Lakeshore Drive # 1202	Chicago	IL	60613	29	SM	5169	0.76	YES
Modlin	Margot S.	1120 Park Avenue	New York	NY	10128	4127	JR-4	2786	0.76	YES
Modrovsky	Albert T. & Deborah A.	1152 Cutler Lane	Park City	UT	84098	80	RP	2338	0.76	YES
Moeller	Mark & Eileen	1111 Cutler Lane	Park City	UT	84098	228	RP	2351	0.76	YES
Moffat	Mark & Melanie	3074 West Homestead Road	Park City	UT	84098	331	JR-3	3941	0.76	YES
Molfett	Howard John	2495 West Lower Lando Lane	Park City	UT	84098	4054	JR-4	3532	0.76	YES
Mole	William & Susan	1376 W. Settlement Drive	Park City	UT	84098	35	SM	2064	0.76	YES
Molina	Daniel	6975 So. Union Park ste 620	Midvale	UT	84047	1020	JR-B	3183	0.76	YES

Molinaro	David J. & Dawn R.	3040 Homestead Raod	Park City	UT	84098	333	JR-3	3738	0.76	YES
Molthen	Nancy	8995 North Upper Lando Lane	Park City	UT	84098	5013	JR-5	3185	0.76	YES
Monson	Marc	126 Maple Road	Thousand Oaks	CA	91304	90	JR-1	3946	0.76	
Monson	Marc	126 Maple Road	Thousand Oaks	CA	91320	12	JR-1	1697	0.76	
Montgomery	James F.	5217 Alloit Avenue	Sherman Oaks	CA	91401	85	JR-1	2916	0.76	
Mooney	Richard J.& Pamela A	2214 East Cottonwood Lane	Salt Lake City	UT	84117	4111	JR-4	1708	0.76	NO
Moore	Dale Ray	3880 Saddle Back Road	Park City	UT	84098	114	JR-1	1363	0.76	YES
Moore	William L.	3490 Wrangler Way	Park City	UT	84098	93	JR-1	748	0.76	YES
Moore	Arthur Hill	1346 Sugarbush Dirve	Vista	CA	92084	16	TJ	3509	1	
Moore III	Stephen L.	1542 Cutter Lane	Park City	UT	84098	53	RP	1625	0.76	YES
Moote	Paul & Judy	2440 Lower Lando Lane	Park City	UT	84098	4092	JR-4	1344	0.76	YES
Morgan	Mark & Dana	3765 W. Lariat Road	Park City	UT	84098	233	JR-2	642	0.76	YES
Morgan	Paul & Kerry	2608 West Lower Lando Lane	Park City	UT	84098	4106	JR-4	5191	0.76	YES
Morgan	William Scott	9130 North East 21st Pl.	Bellvue	WA	98004-2437	5080	JR-5	1559	0.76	
Morgan	Kevin J.	6300 No. Sagewood Drive	Park City	UT	84098	5115	JR-5	3467	1	YES
Morgan	David W.	8664 Gorgoza Drive	Park City	UT	84098	77	HC	1743	0.45	YES
Morgridge	William Hubert	P.O. Box 982276	Park City	UT	84098	1	MRE	3810	0.76	YES
Morken	Charles & Mary H.	8815 North Jeremy Road	Park City	UT	84098	201	JR-2	2238	0.76	YES
Morrison	L. J.	3588 So. Highland Dirve	Salt Lake City	UT	84106	15	JR-1	1648	0.76	YES
Morrison	Stephen B.	5830 Mountain Ranch Drive	Park City	UT	84098	38	MRE	3560	0.76	YES
Morrison	Neil W. & Debra S.	4247 Wolfe Circle	Park City	UT	84098	84	HC	563	0.45	YES
Moser	Kirk & Lisa	5175 Haystack Ct	Park City	UT	84098-7562	161	RP	5122	0.76	YES
Mosher	Brent G.	5916 No. Fairview Drive	Park City	UT	84098	314	SS II	3800	0.76	YES
Moss	Mark T. & Pamela K.	3820 Silver Spur Circle	Park City	UT	84098	1027	JR-B	3237	0.76	YES
Mueller	Edward M.	4350 North East Sawmill Road	Park City	UT	84098	55	SM	1704	0.76	YES
Mulick	William T.	4315 Hidden Cove Road	Park City	UT	84098	5	HC	1184	0.45	YES
Mullen	Joseph & Lara	5519 No. Fairview Drive	Park City	UT	84098	305	SS II	3772	0.76	YES
Mullen	Brian R. & Alice M.	9187 No. Upper Lando Lane	Park City	UT	84098	5003	JR-5	2644	0.76	YES
Murphy	Frank D.	3947 West View Point Drive	Park City	UT	84098	17	VP	3252	0.45	YES
Murphy	Chris	2100 Bennington Ct.	Thousand Oaks	CA	91360	36	MRE	3676	0.76	YES
Murray	Scott R.	320 County Line Road	Hinsdale	IL	60521	31	MRE	3726	0.76	
Murray	David L.	6055 Mountain Ranch Drive	Park City	UT	84098	56	MRE	4007	0.76	YES
Murray	Robert A. & Kathryn L.	3684 Wrangler Way	Park City	UT	84098	103	JR-1	3427	0.76	YES
Musson	Kevin A & Holly B.	3209 West Daybreaker Drive	Park City	UT	84098	45	BN	5041	0.76	YES
Nagie	Rusell & Patricia	9609 Canyon Mesa Drive	Las Vegas	NV	89144-1524	6	VP	2708	0.45	YES
Nakae										

Nakamura	Kim	323 East 1700 South	Bountiful	UT	84010	204	CR	3987	0.45	YES
Nawrocki	Joseph K.	P.O. Box 980904	Park City	UT	84098-0904	4015	JR-4	2613	0.76	YES
Naylor	Robert G. & Diane V.	3456 East Tree Farm Lane	Salt Lake City	UT	84121	328	JR-3	1568	1	
Nedel	Roger & Karla	2572 West Lower Lando Lane	Park City	UT	84098	4101	JR-4	5133	0.76	YES
Needham	Perry	1164 Angus Court	Park City	UT	84098	88	RP	2448	0.76	YES
Neilson	C. Michael & Brooke	3445 Saddleback	Park City	UT	84098	51	JR-1	2495	1.76	YES
Nelson	Mark Adams	7759 Keswick Rd.	Sandy	UT	84093-6657	10	JR-1	552	0.76	NO
Nelson	Stephen K.	104 Artemos	Missoula	MT	59803	347	JR-3	3464	0.76	
Nelson	Lynn H.	824 No. Tremont Street	Tremonton	UT	84337	0	UNASSIGNED	2592	30	
Nelson	Michael D. & Peggy B.	9246 North Par Court	Park City	UT	84098	98	BN	1952	0.76	YES
Nelson	Douglas J.	616 Montoro Ct	San Jose	CA	95120	205	BH	3285	0.45	YES
Nelson	Gregory G. & Pamela	312 Stonehedge # 23 H	Murray	UT	84107	0	UNASSIGNED	3381	91.25	
Nelson	Jeffrey L. & Kellie H.	2886 So. Okland Drive	Bountiful	UT	84010	0	UNASSIGNED	3419	40	
Nelson	Gregory G. & Pamela	6692 So. Artesian Way Apt. # 21	Salt Lake City	UT	84121	0	UNASSIGNED	3421	40	
Nelson	Lynn	824 Tremont Street	Tremonton	UT	84337	0	UNASSIGNED	3443	10	
Nelson	Lynn	824 Tremont Street	Tremonton	UT	84337	0	UNASSIGNED	3444	15.5	
Nelson Pettigrew	Craig S. & Tammy N.	338 E. 1140 No.	Logan	UT	84341	0	UNASSIGNED	3420	40	
Neuenschwander	Eric & Heidi	3026 Homestead Road	Park City	UT	84098	334	JR-3	2874	0.76	YES
Newey	Robert S. & Lela A.	8738 No. Gorgoza Drive	Park City	UT	84098	88	HC	1404	0.45	YES
Newey	Robert S.	8738 No. Gorgoza Drive	Park City	UT	84098	87	HC	1859	0.45	
Nicholas	David & Carolyn	5811 No. Fairview Drive	Park City	UT	84098	333	SS II	3853	0.76	YES
Nicholls Sr	Joseph R.	3510 West Saddleback Road	Park City	UT	84098	59	JR-1	2482	0.76	YES
Nichols	Lamar & Marilyn	9093 No. Flint Way	Park City	UT	84098	5053	JR-5	3923	0.76	YES
Nicholson	Michael	909 Millcreek Way	Salt Lake City	UT	84106	44	JR-1	2347	0.76	YES
Nichter	Michael J.	7353 Pine Ridge Drive	Park City	UT	84098	3	MH	5200	0.76	
Nickman	Nancy A.	8973 Saddleback Road	Park City	UT	84098	1017	JR-A	2316	0.76	YES
Nicolatus	Stephen J.	1021 Cutler Lane	Park City	UT	84098	117	RP	3640	0.76	YES
Nicponski	David & Geri	1118 W. Ropcke Drive	Salt Lake City	UT	84107	105	CR	3996	0.45	YES
Niedzkowski	John	1602 Cutler Lane	Park City	UT	84098	40	RP	5195	0.76	YES
Nielsen	Lanny & Claudia	2808 Sackett Drive	Park City	UT	84098	4008	JR-4	3618	0.76	YES
Noetling	Paul C.	P.O. Box 680527	Park City	UT	84068	268	JR-2	3850	0.76	YES
Nogawski	John	5555 Melrose Ave. #2031	Los Angeles	CA	90038-3112	21	SM	1763	0.76	YES
Nonberg	Randy E. & Deborah S.	1268 Piedra Morada Drive	Pacific Palisades	CA	90272	209	BH	3589	0.45	YES
Nordman	John Michael	8845 No Flint Way	Park City	UT	84098	5065	JR-5	2762	0.76	YES
Novak	Michael J. & Linda M.	8689 Saddleback Circle	Park City	UT	84098	1010	JR-A	1840	0.76	YES

Nuffer	Colleen	4265 Hidden Cove Road	Park City	UT	84098	2	HC	5198	1	YES
Nyquist, Jr.	George S.	678 No. Riverside Drive	Crownsville,	MD	21032	4023	JR-4	2897	0.76	YES
O' Neil	Gordon & Lillian	2457 Lexington Place	Salt Lake City	UT	84124	4001	JR-4	1640	1	
Oakland	Jack & Jeanne	1978 So. West Temple Street	Salt Lake City	UT	84115	4141	JR-4	1659	1	
Oblad	Alex G.	1415 Roxbury Road	Salt Lake City	UT	84108	18	BN	2114	0.76	
O'Brien	Timothy J. & Lisa M.	8925 No. Upper Lando Lane	Park City	UT	84098	5017	JR-5	5081	0.76	YES
Ochtera	Jennifer	1272 Cutler Lane	Park City	UT	84098	73	RP	5118	0.76	YES
Odette	Daniel S. & Jill E.	9029 No. Jeremy Circle	Park City	UT	84098	228	JR-2	3077	0.76	YES
Ohl	Timothy L. & Mary C.	3504 West Homestead Road	Park City	UT	84098	365	JR-3	2918	0.76	YES
O'Jack	Stanislav & Helen	2725 Cherrywood Lane	Rock Springs	WY	82901	79	SM	3243	0.76	YES
O'Jack	Stanislav	2725 cherrywood Lane	Rock Springs	WY	84901	84	SM	3240	0.76	YES
Okeefe	Dennis & Kathryn	9165 No. Trelawney Drive	Park City	UT	84098	4143	JR-4	560	0.76	YES
Okland	Jack	1978 So. West Temple Street	Salt Lake City	UT	84115	4144	JR-4	1660	1	
Okland	James G. & Carolee	1978 So. West Temple St.	Salt Lake City	UT	84115	5134	JR-5	1661	1	
Okland	J. Randy & Sandra	1978 So. West Temple St.	Salt Lake City	UT	84115	4140	JR-4	1663	1	
Olch	Jonathan	P.O. Box 2040	Park City	UT	84060	202	BH	3340	0.45	YES
Olsen	William P.	P.O. Box 980773	Park City	UT	84098	55	JR-1	3847	0.76	YES
Olsen	Deloy C. & Marsha Vernon	8795 N. Redden Road	Park City	UT	84098	83	BN	2054	0.76	
Olsen	Thomas P. & Jody M.	P.O. Box 681628	Park City	UT	84068	103	BN	3226	0.76	YES
Olsen	B. Prestman					0	UNASSIGNED	3653	20	
Olshen	Randy & Sonya	240 Calais Ct SE	Grand Rapids	MI	49546-1504	175	RP	3327	0.76	YES
Omana	Majid & Parrin	7575 Stagecoach Drive	Park City	UT	84098	4002	JR-4	4025	0.76	NO
Ordway	John B.	5876 Fairview Drive	Park City	UT	84098	310	SS II	3855	0.76	YES
Oriente	Patricia	1402 Cutler Lane	Park City	UT	84098	60	RP	2543	0.76	YES
Orr	Joseph & Karen	2645 Sackett Drive	Park City	UT	84098	4131	JR-4	2881	0.76	YES
Orrison, Jr.	W.W.	3043 West Wedge Circle	Park City	UT	84098	79	BN	2296	0.76	YES
Orsini	Thomas & Ann R.	3178 W. Homestead Road	Park City	UT	84098	324	JR-3	3119	0.76	YES
Osborn	Ken & Stephanie	2968 Wedge Circle	Park City	UT	84098	71	BN	3872	0.76	
Osborn	Kenneth L.	2968 West Wedge Circle	Park City	UT	84098	84	BN	3666	0.76	YES
Osguthorpe	Stephen A.	1840 Sun Peak	Park City	UT	84098	0	OG	3012	1	YES
Osguthorpe	Stephen A.	1840 Sun Peak	Park City	UT	84098	0	OG	3013	1	YES
Oster	Randal A.	4353 N. East Sawmill Road	Park City	UT	84098	15	SM	1705	0.76	YES
Ostler	David V. & Cynthia H	3323 West Daybreaker Drive	Park City	UT	84098	40	BN	2690	0.76	YES
Ostmann	Frantz	P.O. Box 980745	Park City	UT	84098	25	TS	3258	0.76	YES.
Ostronic	Carla B.	P.O. Box 681416	Park City	UT	84068	106	JR-1	5057	0.76	YES

Otth	Alfred	26355 Spring Creek Circle	Lake Forest	CA	92630	103	CR	5052	0.45	YES
Oys	Charles M. & Barbara H.	8947 No. Cheyenne Way	Park City	UT	84098	4128	JR-4	3007	0.76	YES
PAA-Culanag	Alicia	10730 Old Saybrook Drive	San Diego	CA	92129	204	CR	5024	0.45	YES
Pack	E. L.	3635 Saddle Back Road	Park City	UT	84098	41	JR-1	2451	1	YES
Pack	E. L.	3635 West Saddle Back Road	Park City	UT	84098	5063	JR-5	820	0.76	NO
Padan, Jr.	Frank Lynn	9255 North Par Court	Park City	UT	84098	101	BN	1953	0.76	YES
Page	Ty S. & Jutien L.	8725 No. Silver Spur Road	Park City	UT	84098	133	JR-1	2695	0.76	YES
Pang	Charles	P.O. Box 982312	Park City	UT	84098	26	TS	3658	0.76	YES
Papez	Jon Patrick	3180 W. Daybreaker Drive	Park City	UT	84098	49	BN	3877	0.76	YES
Pappas	Mark	3061 W. Homestead Road	Park City	UT	84098	338	JR-3	1147	0.76	YES
Parker	Steven Charles & Susan Lee	8740 North Silver Spur Road	Park City	UT	84098	5	JR-1	879	0.76	YES
Parker	Michael	9064 North Jeremy Road	Park City	UT	84098	290	JR-2	3836	1	YES
Parker	David & Elizabeth	P.O. Box 980834	Park City	UT	84098	114	BN	5150	0.76	YES
Parkin	David S. & Carol W.	8850 No. Upper Lando Lane	Park City	UT	84098	4043	JR-4	2840	0.76	YES
Parsons	Mary	4364 North Mumin Way	Park City	UT	84098	24	SM	1718	0.76	YES
Parsons	Michael D. & Laurie M.	P.O. Box 980893	Park City	UT	84098	113	RP	3672	0.76	YES
Pasinsky	Steve	8816 No. Cheyenne Way	Park City	UT	84098	4060	JR-4	1054	0.76	YES
Paterson	Joel & Danielle	8836 North Cove Drive	Park City	UT	84098	38	HC	1138	0.45	YES
Patrick	Bill	8730 Silver Spur Road	Park City	UT	84098	4	JR-1	68	0.76	YES
Patterson	Drew	2785 Daybreaker Drive	Park City	UT	84098	4012	JR-4	1354	0.76	YES
Patterson	Robert & Elizabeth	2828 Sackett Drive	Park City	UT	84098	4006	JR-4	356	0.76	YES
Patterson	Drew & Michele	2785 W. Daybreaker Drive	Park City	UT	84098	50	BN	5164	0.76	
Pavey	Herbert L. & Patti	4074 N. Moose Hollow Drive	Park City	UT	84098	21	MH	3017	1	YES
Paylor	Solveig A.	1417 W. Rio Grande Road	Park City	UT	84098	63	SM	1369	0.76	YES
Peabody	Wade	4365 Hidden Cove Road	Park City	UT	84098	8	HC	2139	0.45	YES
Pearce	James M. & Carol F.	500 Monroe Avenue # 27	Green River	WY	82935	173	RP	2792	0.76	YES
Pelletier	James E. & Alison	9015 No. Cove Drive	Park City	UT	84098	62	HC	2684	0.45	YES
Pelletier Trust	James E.	9015 No. Cove Drive	Park City	UT	84098	61	HC	3950	0.45	YES
Penman	Shirley L.	3914 View Point Drive	Park City	UT	84098	5	VP	2833	0.45	YES
Peressini	Robert J.	2708 Cottage Loop	Park City	UT	84098	4037	JR-4	3225	1	
Perkins	Teresa	8657 West Gorgoza Road	Park City	UT	84098	31	HC	1097	0.45	YES
Perry	Ronald D. & Linda	9039 Jeremy Road	Park City	UT	84098	279	JR-2	3367	0.76	YES
Perry	Vicki	P.O. Box 980160	Park City	UT	84098-0160	280	JR-2	3964	0.76	YES
Peters	Leland Jeffrey & Kathleen M.	3565 W. Lariat Road	Park City	UT	84098	214	JR-2	3019	0.76	YES
Peterson	Dennis L.	8937 No Lariat Road	Park City	UT	84098	250	JR-2	3927	0.76	YES

Peterson	Wayne C.	14 East 2700 South	Salt Lake City	UT	84115	4066	JR-4	1560	1	YES
Peterson	Mark	P.O. Box 981321	Park City	UT	84098	4	TS	3961	0.76	YES
Peterson	Gary	18095 Goosberry Drive	Rowland Heights	CA	91748	203	CR	4065	0.45	YES
Peterson	Gary	18095 Goosberry Drive	Rowland Heights	CA	91748	203	CR	4068	0.45	YES
Pettigrew	Donald B.	9044 No. Daybreaker Drive	Park City	UT	84098	5123	JR-5	5249	0.76	YES
Pettigrew	Jeffrey L. & Kellie H.	2886 So. Oakland Drive	Bountiful	UT	84010	0	UNASSIGNED	3379	91.25	
Pettigrew	Craig S. & Tammy N	338 E. 1140 No.	Logan	UT	84341	0	UNASSIGNED	3380	91.25	
Pharis	Charles H.	P.O. Box 681779	Park City	UT	84068-1779	349	JR-3	1033	0.76	YES
Phelps, Trustees	William Mark & Mary Ellen	P.O. Box 655	Park City	UT	84060	5129	JR-5	1104	0.76	YES
Phillips	Larry W.	4741 Winchester Court	Park City	UT	84098	3	RP	2311	0.76	YES
Phillips	Judith C.	P.O. Box 980095	Park City	UT	84098	67	SM	2046	0.76	YES
Pierce	Sonia	26165 Coronada Drive	Moreno Valley	CA	92555	106	CR	4083	0.45	YES
Pillman	Peter F.	1721 Remington Lane	Park City	UT	84098	18	RP	2914	0.76	YES
Pinckney, Jr.	Martin B.	P.O. Box 681865	Park City	UT	84068	5078	JR-5	2670	0.76	YES
Pitcher	Thomas & Karine	9090 No. Upper Lando Lane	Park City	UT	84098	5031	JR-5	3457	0.76	YES
Plavocos	John S. & Margaret B.	9312 N. Back Nine Circle	Park City	UT	84098	12	BN	3598	0.76	YES
Plemons		961 Cutler Lane	Park City	UT	84060	192	RP	3999	0.76	YES
Pochynok	John	P.O. Box 680965	Park City	UT	84068	223	JR-2	2069	0.76	YES
Polenz	Earl A. & Laura J.	P.O. Box 3123	Park City	UT	84060	5094	JR-5	2673	0.76	YES
Polich	Mike	3435 Hidden Cove Road	Park City	UT	84098	7	HC	1759	0.45	YES
Pollard	Emil E. & Mary Ann	4874 Charlais Lane	Park City	UT	84098	156	RP	3429	0.76	YES
Pollatsek	Joshua S.	8911 No. Upper Lando Lane	Park City	UT	84098	5018	JR-5	3928	0.76	YES
Ponikvar-Katz	Susan	3143 Creek Road	Park City	UT	84098	312	JR-3	2669	0.76	YES
Pope	Kathy	232 West 700 North	Salt Lake City	UT	84103-1822	64	HC	3336	0.45	YES
Popiel	Ronald & Jamie	1622 Cutler Lane	Park City	UT	84098	39	RP	3264	0.76	YES
Porges	Steven & Courtenay	8890 Flint Way	Park City	UT	84098	5077	JR-5	3155	0.76	YES
Porter	Gene L. & Carol L.	3452 Homestead Road	Park City	UT	84098	369	JR-3	447	0.76	YES
Porter, Trustee	Rodney W.	2568 Rowland Drive	Salt Lake City	UT	84124	345	JR-3	957	0.76	NO
Porter, Trustee	Rodney W.	2568 Rowland Drive	Salt Lake City	UT	84124	4038	JR-4	959	0.76	NO
Porter, Trustee	Rodney W.	2568 Rowland Drive	Salt Lake City	UT	84124	5029	JR-5	960	0.76	NO
Potter	Glen T. & Mary K.	30 Shite Pine Canyon	Park City	UT	84060	23	MRE	5263	0.76	YES
Price	John H. & Frances L.	2496 W. Daybreaker Drive	Park City	UT	84098	5139	JR-5	641	0.76	YES
Price	Donna K.	P.O. Box 681481	Park City	UT	84060	346	JR-3	1197	0.76	YES
Proctor	Jeff K. & Sue	3312 West Homestead Road	Park City	UT	84098	376	JR-3	1149	0.76	YES
Przybocki	Stepehn & Lana	2860 Also Drive	Henderson	NV	89074	208	CR	3942	0.45	YES

Puchalski	Michael	2665 N. Daybreaker Drive	Park City	UT	84098	4022	JR-4	3880	0.76	YES
Pupunu	Alfred And Melinda	13343 Akagi Lane	Draper	UT	84020-8216	7	TJ	2571	1	
Purcell	Peter A.	5880 Trailside Loop	Park City	UT	84098	3	TS	4006	0.76	YES
Puri	Rohit Raj & Robin Michiko	4170 South 2700 East	Salt Lake City	UT	84124	254	JR-2	1108	0.76	NO
Purvis	Brian J. & Gwyn D.	1252 Cutler Lane	Park City	UT	84098	71	RP	3167	0.76	YES
Pyne	Bradley T. & Samantha B.	3630 Saddleback Road	Park City	UT	84098	66	JR-1	1407	0.76	YES
Queri	David Michael	8775 Silver Spur Road	Park City	UT	84098	129	JR-1	990	0.76	YES
Quilter	Eric J.	1319 W. Quail Meadows	Park City	UT	84098	35	TS	5262	0.76	
Quint	Bruce & Terri	8685 South Russell Park Road	Salt Lake City	UT	84121	81	BH	3105	0.76	NO
Radinger	William & Stacey	P.O. Box 2610	Park City	UT	84060	28	SM	2045	0.76	YES
Ramaley	David B. & Nancy K.	5727 No. Fairview Drive	Park City	UT	84098	336	SS II	3876	0.76	YES
Ramirez	Marie J.	8975 No. Flint Way	Park City	UT	84098	5059	JR-5	1403	0.76	YES
Randolph	Todd L. & Laura H.	8763 No. Saddleback Road	Park City	UT	84098	1011	JR-A	2095	0.76	YES
Rashleger	Edward & Gail	2821 Hackney Ct	Park City	UT	84060	48	SM	5235	0.76	YES
Rasmussen	Troy	4959 W. Woodridge Drive	South Jordan	UT	84095	106	CR	5006	0.45	YES
Rawdin	Richard	P.O. Box 520982	Salt Lake City	UT	84152	393	JR-3	999	0.76	YES
Ray	John	2065 Sidewinder Drive	Park City	UT	84060-7491	24	TS	3767	0.76	YES
Raymer	William & Kim	3861 Silver Spur Circle	Park City	UT	84098	1033	JR-B	2018	0.76	YES
Raymond	William M.	2001 E. Financial Way	Glendora	CA	91741	301	CR	5008	0.45	YES
Razzetti	Robert J. & Susan	4933 Charlais Lane	Park City	UT	84098	138	RP	3437	0.76	YES
Reaburn	Allan & Sally	9016 North Sackett Drive	Park City	UT	84098	4034	JR-4	3567	0.76	YES
Reardon	Coleen M.	1615 West Fort Road	Park City	UT	84098	89	SM	3219	0.76	YES
Rebolledo	Robert G.	8948 No. Cove Drive	Park City	UT	84098	53	HC	3208	0.45	YES
Records	William D. & Katie A.	1842 Remington Lane	Park City	UT	84098	26	RP	3516	0.76	YES
Reddick	Marshall	4538 Pepperwood Ave	Long Beach	CA	90808	104	CR	5067	0.45	YES
Redfearn	Ernest L. & Louise C.	3970 West Lariat Road	Park City	UT	84098	257	JR-2	2759	0.76	YES
Redlin Jr.	Carl M.	1201 Lucky John Drive	Park City	UT	84060-6909	17	BN	1899	0.76	
Reece	Delia	2744 Lucky John Drive	Park City	UT	84098	73	SM	1167	0.76	YES
Reese	Martin L. & Mary F	1541 Cutler Lane	Park City	UT	84298	32	RP	3926	0.76	YES
Rehill	Edwin	P.O. Box 681300	Park City	UT	84068	121	JR-1	2997	0.76	YES
Rehn	Charles C.	4118 Saddleback Road	Park City	UT	98098	3	JW-1	3406	0.45	YES
Reich	Todd & Ellen	5327 Ranch Place	Park City	UT	84098	50	HC	5250	0.76	
Reid	Steven W.	3981 N. Village Rim Road	Park City	UT	84098	25	MRE	3547	0.76	YES
Reighard	Alan K. & Holly W.	3700 Wrangler Way	Park City	UT	84098	104	JR-1	1327	0.76	YES
Reilly	William C.	P.O. Box 2171	Park City	UT	84060	85	HC	1222	0.45	YES

Reilly	Ronald M. & Dana V.	9158 No. Flint Way	Park City	UT	84098	5091	JR-5	1234	0.76	YES
Reilly	Joseph L. & Terry	932 Cutter Lane	Park City,	UT	84098	200	RP	4004	1	YES
Reise	John	9 Exchang Place Suite 210	Salt Lake City	UT	84111	74	JR-1	3878	0.76	YES
Reise	John	6319 Park Ridge Drive	Park City	UT	84098	1	TS	3972	0.76	YES
Reise	John	6319 Parkridge Drive	Park City	UT	84098-6152	15	TS	3984	0.76	YES
Reynolds	Kevin Andrew	8748 Cove Drive	Park City	UT	84098	33	HC	753	0.45	YES
Rhoads	David L.	4471 N. Willow Creek Drive	Park City	UT	84098	43	SM	3570	0.76	YES
Rhodes	Jimmy & Georganne	45865 Clubhouse Drive	Temecula	CA	92592-6048	107	CR	5014	0.45	YES
Richard	David	9252 Tournament Canyon Drive	Las Vegas	NV	98144-0816	232	BH	3316	0.45	YES
Richards	Marshall J.	3464 West Homestead Road	Park City	UT	84098	368	JR-3	440	0.76	YES
Richards	Mark & Pamlela M.	2241 E. Kodiak Court	Draper	UT	84020	204	CR	4045	0.45	YES
Richardson	Lynda	8808 Cove Drive	Park City	UT	84098-4729	99	HC	3067	0.45	YES
Richardson	Gene D.	6635 Sunbriar Drive	Cummings	GA	30040	30	JR-1	2134	0.76	YES
Richer	Robert	P.O. Box 680364	Park City	UT	84068	94	RP	2773	0.76	YES
Richmond, Jr.	Walter W.	8918 No. Cheyenne Way	Park City	UT	84098	4067	JR-4	2883	0.76	YES
Ricks	Martin R.	3201 Creek Road	Park City	UT	84098	315	JR-3	1322	0.76	YES
Rideout	Gordon H. & Margaret H.	4286 South 3080 East	Salt Lake City	UT	84124	29	HC	1548	0.45	
Riebow	Robert L.	4853 Chardais Lane	Park City	UT	84098	130	RP	2301	0.76	YES
Riley	William J. & Jane E.	1648 West Fort Road	Park City	UT	84098	99	SM	5222	0.76	YES
Rinderknecht	Ronald P.	3564 Saddle Back Road	Park City	UT	84098	62	JR-1	176	0.76	YES
Rinderknecht	Ronald P.	3564 Saddle Back Road	Park City	UT	84098	63	JR-1	847	0.76	YES
Rino	Justin W. & Corie Lee	P.O. Box 981233	Park City	UT	84098	303	JR-3	3592	0.76	YES
Ritter	Rodney & Dianna	2750 W. Daybreaker Dr.	Park City	UT	84098	4017	JR-4	5135	0.76	YES
Rittcher	Kristine K.	2547 W.Lower Lando Lane	Park City	UT	84098	4119	JR-4	3764	0.76	YES
Ritucci	Brian & Mary	3160 West Creek Road	Park City	UT	84098	384	JR-3	745	0.76	YES
Roberts	Thomas P. & Sheryl A.	2569 W. Daybreaker Drive	Park City	UT	84098	5042	JR-5	878	0.76	YES
Roberts	Thomas A & Marla E.	2197 Ravencrest Corut	Riverside	CA	92506-4642	15	MH	5002	0.76	
Robinson	Reece S. & Lavon P.	2000 Spruce Brook Drive	Henderson	NV	89014	16	HC	209	0.45	YES
Robinson	Reece S.	2000 Spruce Brook Drive	Henderson	NV	89014	15	HC	296	0.45	NO
Robinson	Peter L. & Mary Lee K.	8851 Cheyenne Way	Park City	UT	84098	4123	JR-4	2674	0.76	YES
Robinson	Rich & Bobbie	1274 Imperia Drive	Henderson	NV	89052-4051	269	JR-2	1641	0.76	
Robinson	Douglas & Constance	3246 Niblick Drive	Park City	UT	84098	31	BN	3780	0.76	YES
Robinson	Douglas & Constance S.	3246 Niblic Drive	Park City	UT	84098-5890	218	BH	3441	0.45	YES
Roche	Stephen E. & Karen L.	P.O. Box 4148	Tarpon Springs	FL	34688-2148	215	RP	2334	0.76	YES
Rodda	Rulon A.	10153 North Pinion Drive	Cedar Hills	UT	84062	301	CR	4084	0.45	YES

Rodda	Rulon A.	10153 N. Pinion Drive	Cedar Hills	UT	84062	108	CR	5064	0.45	YES
Rode	Craig Roger & Catherine	3182 West Creek Road	Park City	UT	84098	383	JR-3	3423	0.76	YES
Rogers	Kenneth C. & Dawn M.	P.O. Box 680696	Park City	UT	84068	4105	JR-4	1441	0.76	YES
Rogers	John & Kelley	1075 Abilene Way	Park City	UT	84098	216	RP	3171	0.76	YES
Rohman	Michael C.	8904 N. Saddleback Road	Park City	UT	84098-4740	6	WF	2125	1	YES
Ronnow	Daniel & Cynthia	4445 North Sawmill Road	Park City	UT	84098	76	SM	1395	0.76	YES
Rosalik	Linda Lee	6785 No. 2200 West	Park City	UT	84098	206	CR	3955	0.45	YES
Rose	Gary & Carolyn	8803 No. Gorgoza Drive	Park City	UT	84098	68	HC	358	0.45	YES
Rose	Jeffrey A.	4402 North East Sawmill Road	Park City	UT	84098	34	SM	2298	0.76	YES
Rose	Jeffery B.	1261 Cutler Lane	Park City	UT	84098	63	RP	2548	0.76	YES
Rose	Jeff	4402 N. East Sawmill Road	Park City	UT	84098	8	TW	4017	0.76	
Rosecrans	Douglas C.	P.O. Box 981146	Park City	UT	84098	89	HC	5055	0.45	YES
Rosenthal	Robert & Beth	5856 Faringdon Place, # 200	Raleigh	NC	27609	6	TW	3983	0.76	NO
Roskelley	Curt	P.O. Box 711519	Salt Lake City	UT	84171	5043	JR-5	1671	0.76	NO
Rossi	Paul & Nia	4417 No. Snyder's Way	Park City	UT	84098	105	SM	2789	0.76	YES
Roszell	Douglas K. & Rose Marie	3078 W. Creek Road	Park City	UT	84098	390	JR-3	762	0.76	YES
Rothchild	Jeffery E.	3305 Homestead Road	Park City	UT	84098	354	JR-3	3866	0.76	YES
Roundy	Clayton & Cynthia	180 E. Mt. Vale Way	Woodland Hills	UT	84653	102	CR	5012	0.45	YES
Rubini	Joseph J.	4424 N. West Sawmill Road	Park City	UT	84098	109	SM	3595	0.76	YES
Runburg	Kurt J. & Madlyn	8838 North Cheyenne Way	Park City	UT	84098	4052	JR-4	3042	0.76	YES
Rusk	Stephen S. & Jennifer	2918 West Daybreaker Drive	Park City	UT	84098	60	BN	3074	0.76	YES
Rust	Joan M.	450 So. Golondrina	Tucson	AZ	85716	28	BH	3241	0.65	YES
Rust	David B. & Donna	5314 Sandhill Ct	Park City	UT	84098-7563	199	RP	5237	0.76	YES
Rutkowski	Chris & Susan	8906 North Upper Lando Lane	Park City	UT	84098-5006	5022	JR-5	3712	0.76	YES
Ruttenberg	Herbert D. & Susan R.	9197 No. Canyon View Drive	Park City	UT	84098	13	MH	2052	0.76	YES
Ryan	Cynthia J.	3425 W. Wrangler Way	Park City	UT	84098	56	JR-1	2788	0.76	YES
Saba	Donald L. & Erin C.	1055 S. Tamiami Trail # 106	Sarasota	FL	34236	73	BN	3326	0.76	YES
Salisbury	Lisa B.	5168 Haystack Court	Park City	UT	84098	166	RP	3991	0.76	YES
Salowey	Richard	P.O. Box 683021	Park City	UT	84068-3021	32	HC	1443	0.45	NO
Samples	Bernis & Brenda	1281 Cutler Lane	Park City	UT	84098	61	RP	2524	0.76	YES
Sandberg	W. Gary	2200 South Main	Salt Lake City	UT	84115	4132	JR-4	1767	0.76	
Sanders	Larry C. & Sally L.	2818 W. Sackett Drive	Park City	UT	84098	4007	JR-4	808	0.76	YES
Sansom	Donald C.	2867 La Joya	Salt Lake City	UT	84124	5021	JR-5	556	0.76	NO
Satterfield	Thad A. & Andrea E.	4409 North West Sawmill Road	Park City	UT	84098	95	SM	3896	0.76	YES
Saunders		2505 W. White Pine Lane	Park City	UT	84060	0	UNASSIGNED	2321	125	NO

Saunders		2505 W. White Pine Lane	Park City	UT	84060	0	UNASSIGNED	1011	408	NO
Saunders		2505 W. White Pine Lane	Park City	UT	84060	0	UNASSIGNED	1088	7.34	NO
Saunders		2505 W. White Pine Lane	Park City	UT	84060	0	UNASSIGNED	3373	16	NO
Saunders		2505W White Pine Lane	Park City	UT	84060	0	UNASSIGNED	624	24.28	NO
Saunders	Leon H.	2505 W. White Pine Lane	Park City	UT	84060	0	UNASSIGNED	1531	235.375	
Saunders	Hy & Debra C.	2505 W. White Pine Lane	Park City	UT	84060	0	UNASSIGNED	1561	56.645	
Saunders		2505 W. White Pine Lane	Park City	UT	84060	0	UNASSIGNED	2072	7	
Saunders	Michael Scott					0	WP	663366	0.5	
Saunders	Hy	2505 W. White Pine Lane	Park City	UT	84060	12	WP	2625	1	YES
Saunders	Leon H. & Debra C.	2505 W. White Pine Lane	Park City	UT	84060	0	UNASSIGNED	3454	16	
Saunders	Hy	2505 W. White Pine Lane	Park City	UT	84060	0	UNASSIGNED	3484	10	
Saunders	Leon H.	2505 W. White Pine Lane	Park City	UT	84060	0	UNASSIGNED	3552	100.5	
Saunders	Leon H.	2505 W. White Pine Lane	Park City	UT	84060	0	UNASSIGNED	2947	10	
Saunders	Leon H.	2505 W. White Pine Lane	Park City	UT	84060	0	UNASSIGNED	3631	2371.5	
Saunders	Leon H.	2505 W. White Pine Lane	Park City	UT	84060	0	UNASSIGNED	3959	2.335	
Saunders	Leon H.	2505 W. White Pine Lane	Park City	UT	84060	0	UNASSIGNED	3684	1.5	
Saunders	Leon H.	2505 W. White Pine Lane	Park City	UT	84060	0	UNASSIGNED	3686	1	
Saunders	Leon H. & Debra C.	2505 W. White Pine Lane	Park City	UT	84060	0	UNASSIGNED	3688	1	
Saunders	Leon H.	2505 W. White Pine Lane	Park City	UT	84060	0	UNASSIGNED	3690	0.646	
Saunders	Leon H.	2505 W. White Pine Lane	Park City	UT	84060	0	UNASSIGNED	3692	0.5	
Saunders	Leon H.	2505 W. White Pine Lane	Park City	UT	84060	0	UNASSIGNED	3721	5.35	
Saunders	Leon H. & Debra C.	2505 W. White Pine Lane	Park City	UT	84060	0	UNASSIGNED	3723	1.5	
Saunders	Leon H.	2505 W. White Pine Lane	Park City	UT	84060	0	UNASSIGNED	3735	121.841	
Saunders	Leon H.	2505 W. White Pine Lane	Park City	UT	84098	0	UNASSIGNED	3967	128.5	
Saunders	Leon H.	2505 W. White Pine Lane	Park City	UT	84060	0	UNASSIGNED	5010	7	
Saunders	Brody Scott	2505 West White Pine Lane				0	UNASSIGNED	3650	3.26	
Saunders	Leon H.		Park City	UT	84060	0	UNASSIGNED	5009	7	
Saunders-Fox	Emily	2505 West White Pine Lane	Park City	UT	84098	4046	JR-4	3242	0.76	YES
Saur	Caroline	8804 No. Sackett Drive	Sandy	UT	84093	5046	JR-5	3706	0.76	NO
Savage	Jack & Elly	8431 Etienne Way	Park City	UT	84098	13	BN	3439	0.76	YES
Savage	Kenneth M. & Teri	3473 West Daybreaker Drive	Park City	UT	84098	4057	JR-4	5203	0.76	YES
Scanlan	Michael J.	2519 W. Lower Lando Lane	Park City	UT	84098	258	JR-2	5196	0.76	YES
Scattergood	John & Kimberly	3950 Lariat Road	Park City	UT	84060	74	HC	946	0.45	YES
Schaffner	David D. & Jane N.	P.O. Box 4379	Park City	UT	84060	364	JR-3	734	0.76	NO
Schaffner	David D.	P.O. Box 4379	Park City	UT	84060	2	BN	2108	0.76	
Schaffner	David & Jane	P. O. Box 4379								

Schanton	Richard & Kathleen	22232 North 41st Street	Phoenix	AZ	85050-6882	201	CR	4090	0.45	YES
Schanz Trust	Richard W.	1120 Wesley Powell Drive	Saint George	UT	84790-7845	60	JR-1	2740	0.76	NO
Schechinger	Bruce H. & Tammy C.	2690 W. Daybreaker Drive	Park City	UT	84098	4020	JR-4	3146	0.76	YES
Scheider	Kurt B. & Victoria B.	9043 No Jeremy Circle	Park City	UT	84098	229	JR-2	3365	0.76	YES
Schenk	Peter M.	2730 W. Daybreaker Drive	Park City	UT	84098	4018	JR-4	738	0.76	YES
Schenk	Joachim Rudy	8983 North Daybreaker Drive	Park City	UT	84098	5108	JR-5	940	0.76	YES
Schenk	C. Donald & Mary Ann	7413 Hamilton Avenue	Cincinnati	OH	45231-4305	19	SM	5125	0.76	YES
Schetter	Steven C & Natalie	3050 West Creek Road	Park City	UT	84098-4843	392	JR-3	2274	0.76	YES
Schlopy	R. Todd	1194 Angus Court	Park City	UTAH	84098	91	RP	2537	0.76	YES
Schmae	Karl M. & Angelina A.	1101 Cutler Lane	Park City	UT	84098	126	RP	2726	0.76	YES
Schmauch	Gerald B.	1702 Cutler Lane	Park City	UT	84098	35	RP	1436	0.76	YES
Schmidt	Howard J.	P.O. Box 9540	South Jordan	UT	84095	5074	JR-5	3534	0.76	NO
Schmitt	Ron & Sandy	2591 Lower Lando Lane	Park City	UT	84098	4114	JR-4	2879	0.76	YES
Schneider	Kimberlee L.	10153 No. Pinion Drive	Cedar Hills	UT	84062	205	CR	3995	0.45	YES
Schofield	Georgia Joan	2889 La Joya Drive	Salt Lake City	UT	84124	59	HC	151	0.45	NO
Schofield	Michael	3125 Daybreaker Drive	Park City	UT	84098	95	BN	1865	0.76	YES
Schofie	Pieter I. & Teena A.	3073 W. Creek Road	Park City	UT	84098	307	JR-3	3912	0.76	YES
Schori	David M. & Janet M.	3667 Wrangler Way	Park City	UT	84098	73	JR-1	1324	0.76	YES
Schuler	Joseph M. & Tamara L.	9116 No. Flint Way	Park City	UT	84098	5088	JR-5	3596	0.76	YES
Schultz	Robert E. & Sally J.	1561 Cutler Lane	Park City	UT	84098	31	RP	2027	0.76	YES
Schultz	Robert & Patricia	14240 Palisades Drive	Poway	CA	92064	301	CR	4020	0.45	YES
Schulz	Christian A. & Jamie	4300 Green River	Corona	CA	92880	4052	JR-4	443	0.76	YES
Schuster, Trustee	John J	1531 Third Street	Manhattan Beach	CA	90266	63	BN	1973	0.76	
Schwendiman	David J. & Barbara	P.O. Box 980758	Park City	UT	84098	5015	JR-5	827	0.76	YES
Seebock	Charles & Joy	1803 Falcon Ridge Drive	Petaluna	CA	94954	29	BH	3611	0.65	YES
Seidelman	James E.	8690 Gorgoza Drive	Park City	UT	84098	90	HC	800	0.45	YES
Selph	Wayne	3493 Saddleback Road	Park City	UT	84098	48	JR-1	69	0.76	YES
Senn	Martin P.	9050 Sackett Drive	Park City	UT	84098	286	JR-2	2855	0.76	NO
Senn	Martin P. & Kara	9050 No. Sackett Drive	Park City	UT	84098	4032	JR-4	5116	0.76	YES
Severson	Kris & Tara	5936 No. Fairveiw Drive	Park City	UT	84098	316	SS II	3744	0.76	YES
Sewell	Michael & Kari	5974 Trailside Loop	Park City	UT	84098	11	TS	5146	0.76	YES
Shadix	Bryan	3610 West Lariat Road	Park City	UT	84098	275	JR-2	3122	0.76	YES
Shaffer	Alan & Sally	1474 W. Rio Grande Road	Park City	UT	84098	41	SM	2856	0.76	YES
Shaw	Karen	P.O. Box 680234	Park City	UT	84068	62	MRE	5084	0.76	YES
Shaw	Stephen D.	P.O. Box 680234	Park City	UT	84068	32	MRE	5085	0.76	YES

						41	MRE	5229	0.76	YES
Shaw	Andy	2834 West Sackett Drive	Park City	UT	84098	4005	JR-4	1748	0.76	YES
Shea	Dan	2955 West Daybreaker Drive	Park City	UT	84098	88	BN	3204	0.76	YES
Shea	Richard M. & Kimberly	8990 N. Upper Lando Lane	Park City	UT	84098	5026	JR-5	825	0.76	YES
Shearman	Thomas G.	P.O. Box 687543	Park City	UT	84068	52	JR-1	5192	0.76	YES
Shelden	Carey F.	1005 Abilene Way	Park City	UT	84098-7554	209	RP	2902	0.76	YES
Shepherd	Michael & Maria	P.O.Box 980995	Park City	UT	84098-0995	87	RP	3318	0.76	YES
Sherer	Stephen	3120 Daybreaker Drive	Park City	UT	84098	51	BN	1939	0.76	YES
Sherman	Craig	3690 W. Lariat Road	Park City	UT	84098	271	JR-2	2283	0.76	YES
Shields	Earl V. & Barbara A.	4 South Legend Lane	Sandy	UT	84094	82	SM	2520	0.76	YES
Shimmon	Robert S & Rohnda L.	8841 No. Cheyenne Ave	Park City	UT	84098	4122	JR-4	3064	0.76	YES
Shluker	Steve	8841 Cheyenne Way	Park City	UT	84098	5	BN	3936	0.76	
Shluker	Steve	4760 Winchester Court	Park City	UT	84098	10	RP	3587	0.76	YES
Shoaf	William	4780 Winchester CL	Park City	UT	84098	12	SM	2341	0.76	YES
Shoaf	William H.	9116 Upper Lando Lane	Park City	UT	84098	5034	JR-5	1210	0.76	YES
Shoop	Marcelle F.	3830 Lariat Road	Park City	UT	84098	264	JR-2	1217	0.76	YES
Shurtleff	Glen C. & Kathy G.	3910 Saddleback Road	Park City	UT	84098	115	JR-1	174	0.76	YES
Sibbett	Michael R. & Joyce R.	5435 No. Fairview Drive	Park City	UT	84098	302	SS II	3743	0.76	YES
Siemon	Scott A	842 Martingale Lane	Park City	UT	84098	182	RP	3517	0.76	YES
Sill	Kallie J.	6205 S.W. meridian Way	Tualatin	OR	97062	16	BH	3581	0.65	YES
Silliman	Richard & Shellie A.	8946 North Saddleback Road	Park City	UT	84098	4	WF	1783	1	YES
Simmons	S.P.	8847 No. Jeremy Road	Park City	UT	84098	203	JR-2	3940	0.76	YES
Simon	Kevin & Kimberly	3780 Saddleback Road	Park City	UT	84098	108	JR-1	175	0.76	YES
Simons	Ted & Lisa	P.O. Box 680691	Park City	UT	84068-0691	4028	JR-4	1593	0.76	
Simons	Christi K.	449 E. 1200 So.	Draper	UT	84020	6	MH	3626	0.76	YES
Simons	Don	8969 North Lariat Road	Park City	UT	84098	253	JR-2	1364	0.76	YES
Simpson	Clyde & Michelle	8973 Cove Drive	Park City	UT	84098	56	HC	5108	0.76	YES
Sincock	Paul L. & Beverly A.	8749 Cove Drive	Park City	UT	84098	106	HC	2676	0.45	YES
Sinden	Richard	925 East 900 South	Salt Lake City	UT	84105	308	CR	3994	0.45	YES
Singleton	Colette	5956 No. Fairview Drive	Park City	UT	84098	318	SS II	3745	0.76	YES
Skovira	Christopher M.	1254 Irvine Blvd. Suite 100	Tustin	CA	92780	207	CR	5063	0.45	YES
Skrenes	Thomas M.	8989 Cheyenne Way	Park City	UT	84098	5037	JR-5	2245	0.76	NO
Slatter	Michael D.	8989 Cheyenne Way	Park City	UT	84098	4130	JR-4	1699	0.76	YES
Slatter	Michael J.	1432 W. Rio Grande Road	Park City	UT	84098	52	SM	3971	0.76	YES
Slaughter	Rondall C.	4348 Hidden Cove Road	Park City	UT	84098	78	HC	537	0.45	YES
Slizeski	Robert J. & Kimberly A.									

Slusher	Charles A.	1105 Abilene Way	Park City	UT	84060-7553	219	RP	1754	0.76	YES
Slusser	Mark K.	8735 Silver Spur Road	Park City	UT	84098	132	JR-1	3540	0.76	YES
Smart	Thomas S.	4036 No. Moose Hollow Road	Park City	UT	84098	25	MH	1785	0.76	YES
Smith	Michael S.	8802 No. Sackett Drive	Park City	UT	84098	5066	JR-5	3849	0.76	YES
Smith	Bradley B.	3805 Lariat Road	Park City	UT	84098	234	JR-2	3137	0.76	YES
Smith	Rick L.	2765 W. Daybreaker	Park City	UT	84098	4010	JR-4	3986	0.76	NO
Smith	Matthew & Heather M.	9036 N. Sackett Dr.	Park City	UT	84098	4033	JR-4	2755	0.76	YES
Smith	Richard L.	2765 W. Daybreaker Drive	Park City	UT	84098	4011	JR-4	2763	0.76	YES
Smith	James K. & Judy	1465 W. Rio Grande Road	Park City	UT	84098	71	SM	1979	0.76	YES
Smith	Jeffrey R. & Mary L.	3351 Homestead Road	Park City	UT	84098	356	JR-3	3027	0.76	YES
Smith	Paul & Janet	4118 W. Moose Hollow Drive	Park City	UT	84098	19	MH	1488	0.76	YES
Smith	Timothy W.	3293 West Niblick Drive	Park City	UT	84098	25	BN	1914	0.76	YES
Smith	Jeffrey L. & Cynthia M.	8680 North Silver Spur Road	Park City	UT	84060	1029	JR-B	2343	0.76	YES
Smoot	Allison	8812 No. Cheyenne Way	Park City	UT	84098	4058	JR-4	4078	0.76	YES
Sneed	Robert	4050 Saddleback Road	Park City	UT	84098	17	JW-1	3191	0.45	YES
Sneed	Gary	P.O. Box 2392	Park City	UT	84060	211	RP	5000	0.76	YES
Snow	Thomas W. & Elizabeth	22154 Rim Fire Lane	Diamone Bar	CA	91765	99	BN	2411	0.76	
Snyder	Marshall Bruce	3545 W. Homestead Road	Park City	UT	84098	291	JR-2	5258	0.76	YES
Sobul	David	9005 North Saddleback Road	Park City	UT	84098	4	MRE	5259	0.76	YES
Soper	Stanley E. & Gwendolyn	9021 North Daybreaker Drive	Park City	UT	84098	5106	JR-5	3763	0.76	YES
Sorenson	Douglas N. & Jane E.	2784 West Sackett Drive	Park City	UT	84098	4009	JR-4	935	0.76	YES
Sparks	Markle	1681 Remington Lane	Park City	UT	84098-7523	16	RP	2101	0.76	YES
Spencer	Thomas L.	9048 North Cheyenne Way	Park City	UT	84098	4075	JR-4	2464	0.76	YES
Squires	Alan	P.O. Box 960	Orem	UT	84059	3	DD	5018	1	YES
Staker	Stuart H. & Donna	5097 South 2050 East	Salt Lake City	UT	84117	213	JR-2	134	0.76	YES
Staker	Stuart H. & Donna M.	5097 South 2050 East	Salt Lake City	UT	84117	212	JR-2	1522	0.76	
Stallard	David	1802 Remington Lane	Park City	UT	84098	24	RP	5228	0.76	YES
Stallard	Jaxon S.	1052 Cutter Lane	Park City.	UT	84098	112	RP	5107	0.76	YES
Stalsberg	Lon	3895 West Saddleback Road	Park City	UT	84098	24	JR-1	504	0.76	YES
Stanek	Gary	P.O. Box 981690	Park City	UT	84098	12	VP	2775	0.45	YES
Stanger	Danuel R. & Kathryn A.	2620 W. Daybreaker Drive	Park City	UT	84098	5145	JR-5	793	0.76	YES
Stava	James J. & Holly D	9073 Upper Lando Lane	Park City	UT	84098-7894	5009	JR-5	3875	0.76	YES
Steckbauer	Douglas C.	1355 Settlement Drive	Park City	UT	84098	47	SM	1848	0.76	YES
Steed	Howard T.	P.O. Box 981570	Park City	UT	84098-1570	20	JW-1	1727	0.45	YES
Stephens	Sherrie Raye	8963 No. Daybreaker Drive	Park City	UT	84098	5109	JR-5	2306	0.76	YES

Steppan	James J.& Lisa K.	8804 No. Daybreaker	Park City	UT	84098	5068	JR-5	3730	0.76	YES
Sterbens	Lee M. & Allison J.	4393 No. Willow Creek Drive	Park City	UT	84098	7	SM	2443	0.76	YES
Stevens	Mike & Beverly	8780 North Saddleback Road	Park City	UT	84098	11	WF	1470	0.76	YES
Stevens	Richard Michael	8780 Saddleback Road	Park City	UT	84098	8	WF	2861	0.76	
Stevenson	Robert & Carol	5935 Trailside Drive	Park City	UT	84098	31	TS	3845	0.76	YES
Stevning	David O	2458 Daybreaker Drive	Park City	UT	84098	5137	JR-5	1744	0.76	YES
Stewart	Michael	P.O. Box 682705	Park City	UT	84068	29	BN	1997	0.76	
Stiegemeier	Mark R. & Marcy R.	3493 Wrangler Way	Park City	UT	84098	82	JR-1	2663	0.76	YES
Stobaugh	Robert	5896 North Fairview Drive	Park City	UT	84098	312	SS II	3888	0.76	YES
Stocker	Mark & Tara	1022 Cutter Lane	Park City	UT	84098	115	RP	5177	0.76	YES
Stoeber	Robert & Jeri L.	1262 Cutter Lane	Park City	UT	84098	72	RP	3841	0.76	YES
Stolebarger	Robert L.	12 Rowan Way	Mill Valley	CA	94941-1027	265	JR-2	2870	0.76	YES
Stone	Jeff	4010 So. 1140 East	Salt Lake City	UT	84124	210	JR-2	3435	0.76	NO
Stone	Jason R.	P.O. Box 4154	Park City	UT	84060	27	HC	5162	0.45	YES
Stone	James Y. & Kathy	3907 West View Pointe Drive	Park City	UT	84098	2	VP	3076	0.45	YES
Stoner	Michael B.	1621 Cutter Lane	Park City	UT	84098	28	RP	3590	0.76	YES
Strait	Kevin	2815 West Daybreaker	Park City	UT	84098	4013	JR-4	2144	0.76	YES
Strait	Kevin A.	2815 West Daybreaker Drive	Park City	UT	84098	76	BN	2880	0.76	NO
Strand	David G.	7412 Lost Canyon	Salt Lake City	UT	84121	1007	JR-A	1496	0.76	NO
Stratford	David	1525 S. Cliff Point Circle	St. George	UT	84790	3	WP	3729	1	
Strebel	Shantel	4821 Winchester Court	Park City	UT	84098-0638	7	RP	1303	0.76	YES
Stripeika	Curt A.	8411 No. Trails Drive	Park City	UT	84098	11	TJ	3867	1	YES
Stroh	Barbara	347 Lido Beach Blvd	Lido Beach	NY	11561	203	BH	3199	0.45	YES
Strom	Larry	1032 Cutter Lane	Park City	UT	84098	114	RP	2752	0.76	YES
Strong	LeeAnn	8860 No. Silver Spur Road	Park City	UT	84098	17	JR-1	5073	0.76	YES
Strople, Jr.	Pete	5603 No. Fairview Drive	Park City	UT	84098	308	SS II	3914	0.76	YES
Stulmer	J. Christopher & Michelle D.	2229 Chatsworth Ct.	Henderson	NV	89014	5	WP	3026	1	YES
Stulmer	Chris	2220 Chatsworth Court	Henderson	NV	89014	5	WP	2933	1.5	
Suchala	James A. & Carolyn E.	3018 West Daybreaker Drive	Park City	UT	84098	55	BN	2995	0.76	YES
Suchyta	Robert P. & Marie B.	1405 West Rio Grande	Park City	UT	84098	61	SM	1166	0.76	YES
Sullivan	Robert E. & Christina	4063 Worthington Drive	Park City	UT	84098	357	JR-3	5260	0.76	YES
Sumner	James G. & Ann E.	P.O. Box 980632	Park City	UT	84098	24	BH	3727	0.65	YES
Sutherland	Rick J. & Maureen	P.O. Box 770-374	Park City	UT	84060	47	HC	320	0.45	YES
Sutherland	Maureen M. & Rick J.	P.O. Box 770-374	Park City	UT	84060	46	HC	1612	0.45	YES
Swanson	Don	3455 West Daybreaker Drive	Park City	UT	84098	14	BN	2083	0.76	YES

Swaringer	Louis	8679 Cove Drive	Park City	UT	84098	19	HC	1338	0.45	YES
Swartzentruber	James A. & Sonya D.	P.O. Box 981262	Park City	UT	84098	242	BH	3965	0.45	YES
Swenson	David K. & Coleta J.	3964 Saddle Back Road	Park City	UT	84098	118	JR-1	256	0.76	YES
Swenson	John M. & Sara K.	2567 West Lower Lando Lane	Park City,	UT	84060	4117	JR-4	1724	0.76	YES
Swilley	Bryanie W. & Beverly J.	9033 North Cheyenne Way	Park City	UT	84098	4108	JR-4	3937	0.76	YES
Tagre	Otoniel	1605 E. Chevy Chase Drive	Glendale	CA	91206	107	CR	5027	0.45	YES
Talbott	Tracy M.	2347 Lochridge Place	Escondido	CA	92026	107	CR	4082	0.45	YES
Talley	Robert	1603 West Fort Road	Park City	UT	84098	92	SM	5171	0.76	YES
Tally	Preston	P.O. Box 3916	Park City	UT	84060	22	JW-1	3993	0.45	YES
Tarmu	Zamir	10109 Crestbrook Pl	Las Vegas	NV	89134	2	TW	3979	0.76	YES
Taylor	Michael & Lynna	9080 No. Jeremy Raod	Park City	UT	84098	289	JR-2	3732	0.76	YES
Taylor	Richard & Norma	3731 Saddleback Road	Park City	UT	84098	34	JR-1	190	0.76	YES
Taylor II	Richard W.	15300 Ventura Blvd. #315	Sherman Oaks	CA	91403	366	JR-3	841	0.76	YES
Teasley	David	137 Roger Smith	Williamsberg	VA	23185	45	MRE	3631	0.76	YES
Teasley	David & Gail	137 Roger Smith	Williamsburg	VA	23185	2	MRE	5142	0.76	
Tessnow	Rudolph T. & Cathy	761 Martingale Lane	Park City	UT	84098	177	RP	2793	0.76	YES
Tew	Steven D. & Sherma L.	2654 West Daybreaker Drive	Park City	UT	84098	5147	JR-5	1616	0.76	YES
Thiel	David T. & Carol S.	3127 W. Homestead Road	Park City	UT	84098	342	JR-3	1382	0.76	YES
Thielen	Stefan L. & Jennifer	4853 Charlais Lane	Park City	UT	84068	131	RP	3214	0.76	YES
Thomas	Chris A. & Deborah S.	9051 No. Sackett Drive	Park City	UT	84098	4079	JR-4	1933	0.76	YES
Thomas	Larry A.	1172 Cutler Lane	Park City	UT	84098	79	RP	2813	0.76	YES
Thomas	Dorothy O.	3903 West View Point Drive	Park City	UT	84098	1	VP	2362	0.45	YES
Thomas	Richard E.	P.O. Box 680135	Park City	UT	84068	0	UNASSIGNED	3343	1	YES
Thompson	Darren	9183 No Flint Way	Park City	UT	84098	5048	JR-5	3991	0.76	YES
Thompson	Guy & Judy	8909 Saddleback Road	Park City	UT	84098	1015	JR-A	251	0.76	YES
Thomg	Matthew D.	P.O. Box 980936	Park City	UT	84098	235	BH	3603	0.45	YES
Thornton	David	6257 Madra Ave.	San Diego	CA	92120	59	BN	2009	0.76	
Thornton	Scott	3524 No. Red Pine Road	Park City	UT	84098	0	MH	2943	1	
Tibbits	Mark & Inga-Britt	1632 West Fort Road	Park City	UT	84098	107	SM	5197	0.76	YES
Tibbitts	Ryan E. & Nannette E.	2818 West Daybreaker Dr.	Park City	UT	84098	4014	JR-4	635	0.76	YES
Tidwell	Thomas L. & Kimberly M.	1373 W. Settlement Drive	Park City	UT	84098	60	SM	3894	0.76	YES
Tolboe	Christopher & Karen	1145 E. Brickyard Road #1202	Salt Lake City	UT	84106	311	JR-3	2330	0.76	
Tomassi	Vincenzo	1419 2nd West Avenue	Kemmerer	WY	83101	36	JR-1	3633	0.76	YES
Tomer	Michael R. & Tara Rae	1133 Angus Court	Park City	UT	84098	103	RP	2844	0.76	YES
Tomlin	Scott R. & Leslie A.	8998 No. Cove Drive	Park City	UT	84098	63	HC	2258	0.45	YES

Toole	Douglas & Saundra	9120 Daybreaker Drive	Park City	UT	84098	5127	JR-5	433	0.76	YES
Toole	Doug & Saundra	9120 No Daybreaker Drive	Park City	UT	84098	5126	JR-5	2002	0.76	
Torrell	Dennis E. & Jean E.	1051 Cutter Lane	Park City	UT	84098	120	RP	5215	0.76	YES
Tosti	Thomas M. & Nancy L.	3875 West Silver Spur Circle	Park City	UT	84098	1035	JR-B	1990	0.76	YES
Tovey	Zelda	3020 Dickens Place	Salt Lake City	UT	84108	4121	JR-4	529	0.76	NO
Trader	David & Kathleen	5029 Shenandoah Avenue	Los Angeles	CA	90056	308	CR	5046	0.45	YES
Trujillo	John H. & Josie M.	31875 Los Rios Street	San Juan Capistrano	CA	92675	103	CR	4076	0.45	YES
Tsandes	Theodore R. & Darcy M.	5755 No. Fairview Drive	Park City	UT	84098	335	SS II	3892	0.76	YES
Tucker	John & Hazel	6300 Sagewood Drive # H-114	Park City	UT	84098	2	RP	3835	0.76	YES
Tuerff	John	5984 Trailside Loop Road	Park City	UT	84098	12	TS	5225	0.76	YES
Turner	Paul A. & Heidi G.	1586 E. Stanley Drive	Sandy	UT	84093	198	RP	2896	0.76	
Turner	John & Belinda	10002 Marathon Court	Tampa	FL	33615	256	BH	4057	0.45	YES
Turnlund	Todd & Suzy	3008 Wedge Circle	Park City	UT	84098	8	BN	3794	0.76	
Turnlund	Todd & Suzie	3008 Wedge Circle	Park City	UT	84098	75	BN	3992	0.76	
Turnlund	Todd	3008 West Wedge Circle	Park City	UT	84098	82	BN	3705	0.76	YES
Tuschman	David R.	8863 No. Jeremy Road	Park City	UT	84098	204	JR-2	5048	0.76	YES
Tutor	Dean V. & Jennifer M.	6045 Mountain Ranch Drive	Park City	UT	84098	57	MRE	5165	0.76	YES
Tuttle	Ted M & Mary L.	8780 Silver Spur Road	Park City	UT	84098	9	JR-1	648	0.76	YES
Tychsen	Russell H.	5200 Haystack Court	Park City	UT	84098	163	RP	3578	0.76	YES
Udoff	Laurence C.	1716 Monkton Farms Drive	Monkton	MD	21111	5081	JR-5	2507	0.76	YES
Ulmer	George W. & Bonnie L.	9275 No. Jeremy Road	Park City	UT	84098	2	CV	1024	0.76	YES
Umlauf	James L. & Frances	P.O. Box 1028	Park City	UT	84060	36	RP	5256	0.76	YES
Underwood	Bill	3860 So. 2300 E.	Salt Lake City	UT	84109	224	JR-2	2496	1	YES
Upchurch	Larry R.	8865 Sackett Drive	Park City	UT	84098	4089	JR-4	3337	0.76	YES
Ure	Steve & Mary Kathleen	4781 Winchester Court	Park City	UT	84098	5	RP	3793	0.76	YES
Uribe	Alberto F. & Jacqueline J.	8958 No Lariat Road	Park City	UT	84098	247	JR-2	2160	0.76	YES
Utz	Jeffrey & Teresa	862 Martingale Lane	Park City	UT	84098	180	RP	3324	0.76	YES
Vadipour	Joe M.	1198 Clear Springs Lane	Salt Lake City	UT	84117	205	CR	4054	0.45	YES
Valentine	William W. & Susan K.	5150 Haystack Ct.	Park City	UT	84098	167	RP	3359	0.76	YES
Van Leeuwen	James J.	535 East 4500 South Suite D-280	Salt Lake City	UT	84107	238	JR-2	289	0.76	YES
Van Voorhis family trust	Mary Lou	3099 W. Creek Road	Park City	UT	84098	309	JR-3	3438	0.76	YES
Vander Veur	John	4205 Hilltop Drive	Park City	UT	84098	60	MRE	5115	0.76	YES
Vander Veur	John	4205 Hilltop Drive	Park City	UT	84098	64	MRE	5121	0.76	
Vander Veur	John	4210 Hilltop Drive	Park City	UT	84098	66	MRE	5140	0.76	YES
Vander_Veur	John	4205 Hilltop Drive	Park City	UT	84098	65	MRE	5139	0.76	

Vangelson	David	3478 West Homestead Road	Park City	UT	84098	367	JR-3	2767	0.76	YES
Vaughn	Larry S. & Ainslie	3522 East Caballero	Mesa	AZ	85213	8	VP	3157	0.45	YES
Venemon Jr.	Leslie L.	P.O. Box 980070	Park City	UT	84098	5130	JR-5	1413	0.76	
Venemon, Jr.	Leslie L.	P.O. Box 980070	Park City	UT	84098-0070	5131	JR-5	1696	1	YES
Vesely	Benta	1184 Angus Court	Park City	UT	84098-7546	90	RP	1482	0.76	YES
Vesely	Tom	3244 Homestead Road	Park City	UT	84098	319	JR-3	2558	0.76	YES
Vetter	William L.	8785 Silver Spur Road	Park City	UT	84098	16	MH	3582	0.76	YES
Victor	Stephani L.	432 Green Street	Sewickley	PA	15143	120	SM	3312	0.76	YES
Vincent	Richard B.	3530 Wrangler Way	Park City	UT	84098	95	JR-1	344	0.76	YES
Visnovsky	William & Mary	8835 Silver Spur Road	Park City	UT	84098	123	JR-1	262	0.76	YES
Voigt	Steven R.	4086 W. Saddleback Road	Park City	UT	84098	11	JW-1	3577	0.45	YES
Vola	Jan T.	1231 Cutter Lane	Park City	UT	84098	66	RP	3468	0.76	YES
Wade	William David	3-7 Horizon Drive, C4	Hong Kong			26	SM	2303	0.76	YES
Wadman	David O. & Elisabeth T.	8353 No. Trails Drive	Park City	UT	84098	12	TJ	2576	1	YES
Wageck	Robert & Kimberly	8901 No. Sackett Drive	Park City	UT	84098	4087	JR-4	3641	0.76	YES
Wagner	William L. & Nancy Y.	2364 Daybreaker Drive	Park City	UT	84098	5132	JR-5	257	0.76	YES
Wahtola	Scott & Karin	5866 No. Fairview Drive	Park City	UT	84098	309	SS II	5037	0.76	YES
Wakefield	Todd	2585 W. Lower Lando Lane	Park City	UT	84098	4115	JR-4	826	0.76	YES
Waldrop	Allen J. & Eileen D.	1555 W. East Fort Road	Park City	UT	84098	123	SM	2640	0.76	YES
Wales	William E. & Kara W.	8805 North Silver Spur Road	Park City	UT	84098	126	JR-1	3711	0.76	YES
Walk	Alex L. & Thrella W.	3265 Creek Road	Park City	UT	84098	318	JR-3	1003	0.76	YES
Walker	Karl S. & JoAnne	8704 North Cove Drive	Park City	UT	84098	22	HC	489	0.45	YES
Walker	Craig E.	2625 Mardu Drive	Los Angeles	CA	90046-1016	60	HC	1732	0.76	
Walker	Jeffrey S & Julie A.	3528 West Daybreaker Drive	Park City	UT	84098	115	BN	3792	0.76	YES
Wallace	Arnold & Deborah	3141 W. Homestead Road	Park City	UT	84098	343	JR-3	3121	0.76	YES
Wallace	Richard B. & Cynthia M.	6503 Roberta Street	Lithia Springs	GA	30122	5113	JR-5	3038	0.76	YES
Wallace Maulding	Anne M.	852 Martingale Lane	Park City	UT	84098	181	RP	3717	0.76	YES
Walsh	Thomas R. & Debra G.	1153 Angus Court	Park City	UT	84098-7546	101	RP	2776	0.76	YES
Walsh	Edward & Deborah	3548 Township Avenue	Simi Valley	CA	93063-1562	208	CR	4093	0.45	YES
Wang	Kevin & Regina	700 So. Redondo Ave	Manhattan Beach	CA	90266	203	CR	4029	0.45	YES
Wangsgard	Craig J. & Wendy P.	3106 Homestead Road	Park City	UT	84098	329	JR-3	818	0.76	YES
Ward	Kenneth S.	3845 W. Lariat Road	Park City	UT	84098	236	JR-2	3431	0.76	YES
Ward	Brain E. & Elizabeth A.	3085 W. Homestead Road	Park City	UT	84098	339	JR-3	2248	0.76	YES
Warner	Russ & Robin	8786 Gorgoza Drive	Park City	UT	84098	94	HC	298	0.45	YES
Warner Jr.	Austin H.	2649 Sound Avenue	Calverton	NY	11933	113	SM	2741	0.76	YES

Warren	John T. & Karen D.	P.O. Box 1877	Park City	UT	84060	41	HC	5161	0.76	
Wasik	Todd & Trinka	955 Abilene Way	Park City	UT	84098	204	RP	3366	0.76	YES
Wasilewski	Patrick A. & Darlene	P. O. Box 980094	Park City	UT	84098	16	TS	5075	0.76	YES
Watkins	Joshua & Allison	9183 Upper Lando Lane	Park City	UT	84098	5004	JR-5	5040	0.76	YES
Watkins	Gregory J. & Teresa D.	P.O. Box 980666	Park City	UT	84098	254	BH	3949	0.45	YES
Waugh	Paul	9193 North Flint Way	Park City	UT	84098	5047	JR-5	3330	0.76	YES
Weaver	Matthew & Susan	3380 West Daybreaker Drive	Park City	UT	84098	109	BN	2661	0.76	YES
Webb	Robert & Sue	1471 West Rio Grande Road	Park City	UT	84098	72	SM	1264	0.76	YES
Webber	S. Blaine	PMB #188 929 W. Sunset Blvd #21	St. George	UT	84770	4082	JR-4	3898	0.76	NO
Webber	Daniel & Carole	8869 Daybreaker Drive	Park City	UT	84098	5114	JR-5	737	0.76	YES
Weed	Kevin	P.O. Box 980032	Park City	UT	84098	5122	JR-5	2140	0.76	YES
Weigert	Christopher & Shelly	751 Martingale Lane	Park City	UT	84098	176	RP	3512	0.76	YES
Weight	Glenn	P.O. Box 681821	Park City	UT	84068	28	TS	5047	0.76	YES
Weingardt	Bernard	1069 Summit Ave	Napa	CA	94559-1404	57	RP	1836	0.76	YES
Weinstein	George	1821 Browning Court	Park City	UT	84098	41	RP	2127	0.76	YES
Weldon	Stephen	P.O. Box 770-207	Park City	UT	84060	0	TS	5036	3.92	
Wellman	David P.	5946 No. Fairview Drive	Park City	UT	84098	317	SS II	5094	0.76	YES
Wells	Jonathan B & Petra Z.	2598 West Lower Lando Lane	Park City	UT	84098	4104	JR-4	3162	0.76	YES
Wells IV	Robert W.	1539 East Fort Road	Park City	UT	84098	119	SM	1749	0.76	YES
Welsch	Bernard M.	3186 Barbara Street	San Pedro	CA	90731	202	CR	4075	0.45	YES
Welzien	James S. & Roberta G.	2035 Park Ct	Boca Raton	FL	33486	23	BH	3507	0.65	YES
Welzien	James S.	2035 Park Court	Boca Raton	FL	33486	61	MRE	3913	0.76	
Wenz	Steve	5625 Pinehurst Way	San Luis Obispo	CA	93410-8286	57	JR-1	1499	1	YES
Werner	Judd & Barbara	9142 Upper Lando Lane	Park City	UT	84098	5035	JR-5	956	0.76	YES
West	Mark H. & Laurie A.	4356 East Sawmill Road	Park City	UT	84098	56	SM	3364	0.76	YES
West	Mark	6677 No. 2200 W. #305	Park City	UT	84098	305	CR	5026	0.45	YES
Wetherell	Steven R. & Wendy J.	8791 Gorgoza Drive	Park City	UT	84098	69	HC	396	0.45	YES
Whetstone	Kristen A.	P.O. Box 2528	Park City	UT	84060-2528	5030	JR-5	1126	0.76	YES
White	Edward A.	3724 Wrangler Way	Park City	UT	84098	71	JR-1	1106	0.76	YES
White	William B.	P.O. Box 2706	Park City	UT	84060	23	RP	2001	0.76	YES
White	Darrell E. & Beth Ellen	29123 Lincoln Road	Bay Village	OH	44140	220	BH	3416	0.45	YES
White	Halbert L.	2214 El Amigo Road	Del Mar	CA	92014	5	TW	4040	1	YES
Whiteides	Kimball G.	3529 W. Saddleback Road	Park City	UT	84098	46	JR-1	2329	0.76	YES
Whiting	Victoria R.	9184 North Upper Lando Lane	Park City	UT	84098	5038	JR-5	1857	0.76	YES
Whitworth	Thomas M. & Constance R	3453 Wrangler Way	Park City	UT	84098	84	JR-1	3287	0.76	YES

Wichmann	David L.	P.O. Box 4285	Park City	UT	84060	3	BN	2109	0.76	
Wickman	Don Mark	267 Lake Sherwood Drive	Thousand Oaks	CA	91361	227	BH	3667	0.45	YES
Wicks, III	Victor J.	8800 North Silver Spur Road	Park City	UT	84098	11	JR-1	5127	0.76	YES
Wiedmeier	Susan E.	9071 No. Jeremy Raod	Park City	UT	84098	281	JR-2	3879	0.76	YES
Wiehe	Leslie Wayne	8811 Daybreaker Drive	Park City	UT	84098-5818	5071	JR-5	1308	0.76	YES
Wild	Robert	9339 No. Back Nine Circle	Park City	UT	84098	6	BN	5093	0.76	YES
Wilfahrt	James K. & Pamela A.	9143 No. Flint Way	Park City	UT	84098-5853	5050	JR-5	4071	0.76	YES
Wilfahrt	Pamela A. & James K.	8755 N. Silver Spur Road	Park City	UT	84098-4816	5069	JR-5	994	0.76	NO
Wilhelm	Tawni L.	1421 West Settlement Drive	Park City	UT	84098	13	SM	5223	0.76	YES
Wilkerson III	James A.	1399 Oregon Drive	Merced	CA	95340	17	MH	2089	0.76	
Wilkinson	Sherman & Homer F.	7428 Brook Hollow Road	Park City	UT	84098	5075	JR-5	2656	0.76	NO
Willard Jr.	Paul W.	8715 Silver Spur Road	Park City	UT	84098	134	JR-1	435	0.76	YES
Willes	Matthew S. & Kristine L.	3096 Washington Ave	Gilbert	AZ	85234-6384	5014	JR-5	2784	0.76	YES
Williams	Rex B.	4192 Moose Hollow Road	Park City	UT	84098	5	MH	2326	0.76	NO
Williams	Thomas B. & Amy D.	P.O. Box 26055	Salt Lake City	UT	84126	5028	JR-5	1001	0.76	YES
Williams	Douglas Scott & Jennifer Benso	8717 Gorgoza Drive	Park City	UT	84098	75	HC	337	0.45	YES
Williams	Steve & Kyle	739 So. 400 West	Salt Lake City	UT	84101	6	MH	1469	0.76	
Williams	Steven V.	P.O. Box 683488	Park City	UT	84068-3488	310	JR-3	1779	0.76	YES
Williams	Rex B.	4192 Moose Hollow Road	Park City	UT	84098	7	MH	2305	0.76	YES
Willis	Paul C. & Rhonda L.	8982 No. Saddleback Road	Park City	UT	84098	2	WF	2873	0.76	YES
Willner	Paul	22949 Zinnia Circle	Corona	CA	91719	205	CR	5054	0.45	YES
Willoughby	James R. And Anita M.	9093 No Upper Lando Lane	Park City	UT	84098	5008	JR-5	2590	0.76	YES
Wilsey	Bill & April	1012 Cutler Lane	Park City	UT	84098	57	BN	1901	0.76	
Wilsey	Bill & April	1012 Cutler Lane	Park City	UT	84098	116	RP	4056	0.76	YES
Wilson	James B.	P.O. Box 982198	Park City	UT	84098	4080	JR-4	3542	0.76	YES
Windle	Andy	P.O. Box 4392	Park City	UT	84060	100	HC	3538	0.45	YES
Winkler	James W.	2700 No. U S 40	Heber City	UT	84032	0	JR	1295	34	
Winter	Eugene A. & Kimberly	P.O. Box 680461	Park City	UT	84068	106	RP	5087	0.76	YES
Winter	Eugene	P.O. Box 680461	Park City	UT	84068	7	TS	3953	0.76	YES
Winter	Eugene A.	P.O. Box 680461	Park City	UT	84068	27	TS	3976	0.76	YES
Wolbach	Gregory	8997 No. Lariat Road	Park City	UT	84098	255	JR-2	1463	0.76	YES
Wold	Chris	2500 W. Lower Lando Lane	Park City	UT	84098	4095	JR-4	2857	0.76	YES
Wolff	Randall L.	628 Sw 5th Street #4	Del Ray Beach	FL	33483	17	TJ	3195	-1	
Woltman	Chistopher Paul	101 W. End Ave #23B	New York	NY	10023	19	TJ	3825	1	
Womble	Tom & Carmen	8888 Cheyenne Way	Park City	UT	84098	4065	JR-4	375	0.76	YES

Wood	Roger Steven	9107 N. Upper Lando Lane	Park City	UT	84098	5007	JR-5	1388	0.76	YES
Wood	Gregory Burton	1026 Abilene Way	Park City	UT	84098	169	RP	4069	0.76	YES
Woodard	Stephen J.	731 Martingale Lane	Park City	UT	84098	174	RP	5134	0.76	YES
Woodbury	Glen A. & Sharon	2498 Lower Lando Lane	Park City	UT	84068	4094	JR-4	2170	0.76	YES
Woodward	Roseann	8923 Flint Way	Park City	UT	84098	5061	JR-5	810	0.76	YES
Workman	Letty	1902 Browning Court	Park City	UT	84098	48	RP	3300	0.76	YES
Worthington	Trace J.	1061 Cutter Lane	Park City	UT	84098	121	RP	3716	0.76	YES
Wray	D. Matthew & Marlaine	3810 West Saddleback Road	Park City	UT	84098	110	JR-1	862	0.76	YES
Wright	Abigail	P.O. Box 816	Park City	UT	84060	18	MH	2731	0.76	
Yamashiro	Vernon K. & Cathey A.	8938 North Cheyenne Way	Park City	UT	84098	4068	JR-4	1852	0.76	YES
Yarbrough	Ted	1470 Cedar Lane Road	Pocatello	ID	83204	226	BH	3665	0.45	YES
Yates	Steven T.	P.O. Box 542	Midvale	UT	84047-5930	5138	JR-5	3384	0.76	YES
Yeaman	David R.	8251 No. Traits Drive	Park City	UT	84098	13	TJ	2578	1	YES
Yeates	Matthew F. & Kelly R	P.O. Box 770-123	Park City	UT	84060	340	JR-3	3442	0.76	YES
Yevilov	Kelvin	3750 Caminito Cielo Del Mar	San Diego	CA	92130	304	CR	5070	0.45	YES
Yevilov	Kelvin	3750 Caminito Cielo Del Mar	San Deigo	CA	92130	305	CR	5072	0.45	YES
Yih	Benny C. & Rebecca L.	P.O. Box 980091	Park City	UT	84098	241	BH	3975	0.45	YES
Young	Bryan K. & Holly A.	1193 Angus Court	Park City	UT	84098	97	RP	3910	0.76	YES
Young	Mark	6450 No. Landmark Drive	Park City	UT	84098	0	KJ	2076	1	YES
Young	Bless	5231 Sandhill Court	Park City	UT	84098	196	RP	3607	0.76	YES
Zamarin	Kelly & Laura	4538 Pepperwood Ave	Long Beach	CA	90808	204	CR	4036	0.45	YES
Zanetti	Robert	8877 Saddleback Road	Park City	UT	84098	1014	JR-A	919	0.76	YES
Zatz	David Holland	P.O. Box 1904	Park City	UT	84060	201	BH	3296	0.45	YES
Zeman	Robert J. & Valerie	18 Austin Lane	Huntington	NY	11743	39	SM	2360	0.76	YES
Zerbey, IV	Joseph H.	2935 West Daybreaker Drive	Park City	UT	84098	87	BN	5189	0.76	YES
Zerbey, IV	Joshep H.	2935W. Daybreaker	Park City	UT	84098	85	BN	5188	0.76	YES
Zieglowsky	Terry & Mara L.	9290 No. Sandtrap Court	Park City	UT	84098	67	BN	2549	0.76	YES
Zolczynski	Michael A.	4106 Saddleback Road	Park City	UT	84098	6	JW-1	3675	0.45	YES

910 Cattle Company	163 So. Main Street	Salt Lake City	UT	84111	0	UNASSIGN	769	5	NO	
Beuchert Builders, Inc.	13 Lone Hollow	Sandy	UT	84092	317	JR-3	984	0.76	NO	
Chestnut Management Inc.	1814 North Orleans	Chicago	IL	60614	243	JR-2	1068	0.76	NO	
Circle J Club	4065 Jeremy Woods Road	Park City	UT	84098	0	JW-II	133	2.28	YES	
Circle J Club	4065 Jeremy Woods Road	Park City	UT	84098	0	JW-II	461	13.95	YES	
Corp. Of The Presiding Bishop L D S Church	50 East No. Temple Street 12th Floor	Salt Lake City	UT	84150	0	JR	2487	5.28	YES	
L D S Church Real Estate Division	50 East North Temple	Salt Lake City	UT	84150-0001	0	KJ	158	0	NO	
L D S Church Real Estate Division/Kilby Church	50 East North Temple	Salt Lake City	UT	84150-0001	0	KJ	2612	3.91	YES	
L D S Church Real Estate Division	50 East North Temple	Salt Lake City	UT	84150-0001	0	KJ	31	0	NO	
L D S Church Real Estate Division	50 East North Temple Street	Salt Lake City	UT	84150-0001	0	KJ	177	0	NO	
Corp Presiding Bishop L.D.S. Church	60 East South Temple, Suite #1800	Salt Lake City	UT	84111	0	UNASSIGN	2356	248	NO	
Crandall Ford Mercury	2175 Rasmussen Road	Park City	UT	84098	0	KJ	832	1	YES	
Allred Summit, L.L.C.	964 South 200 West	Salt Lake City	UT	84101	0	JR	2312	1	YES	
Factory Stores Park City Management Office	6699 N. Landmark Drive	Park City	UT	84098	0	KJ	3762	34	YES	
Jeremy Golf & Country Club	8770 Jeremy Road	Park City	UT	84098	0	JR	2019	7	YES	
Hidden Cove Homeowners Association	4474 Hidden Cove Road	Park City	UT	84098	0	HC	6002	1.05	NO	
Landmark Inn / Homes Lodging Properties	2750 North University Avenue	Provo	UT	84604	0	KJ	1007	20	YES	
Jeremy Ranch Clubhouse Condo H. O. A. C/O Balsam Property Management	3285 Saddleback Road #6	Park City	UT	84098	0	JR	702	3.15	YES	
Jeremy Woods Home Owners Association	P.O. Box 571885	Salt Lake City	UT	84157	0	JW-1	806	2	YES	
L D.S Church Real Estate Division Attn: Alice Duke	50 East Noorth Temple	Salt Lake City	UT	84150-0001	0	KJ	2357	2	YES	
Landmark Plaza Associates					0	UNASSIGN	1268	0	NO	
McDonalds Corporation	6450 North Landmark Drive	Park City	UT	84098	0	KJ	167	5	YES	
Arby's (Philrose Enterprises, Inc.)	3601 Kempner Road	Salt Lake City	UT	84109	0	KJ	1091	3	YES	
Powderwood At Landmark Homeowners Association	P.O. Box 980845	Park City	UT	84098	0	KJ	196	70.23	YES	
Powderwood At Landmark, Home Owners Association		Salt Lake City,	UT	84117	0	KJ	253	41.17	YES	
Ranch Place Associates	1899 Longview Drive	Salt Lake City	UT	84117	0	UNASSIGN	8	1.86	NO	
Snyderville Basin	2800 Homestead Road	Park City	UT	84098	0	JR	1	1	YES	
Summit Storage	2525 East 1300 South	Salt Lake City	UT	84108	0	KJ	144	2.27	YES	
The University Of Utah/Investment Manager	402 Park Building	Salt Lake City	UT	84112	0	UNASSIGN	2657	7	NO	
Qwest	P.O. Box 182575	Columbus	OH	43218-2572	0	KJ	114	1	YES	
Texaco, Jackson Food Stores	P.O. Box 342	Provo	UT	84603	0	KJ	485	3	YES	
University Of Utah	201 S. Presidents C I R Rm 408	Salt Lake City	UT	84112-9023	0	UNASSIGN	686	11	NO	
University Of Utah/Investment Manager	201 S. Presidents C I R Rm 408	Salt Lake City	UT	841129023	0	UNASSIGN	473	7	NO	
Utah Department of Transportation	2060 South 2400 West	Salt Lake City	UT	84104	0	KJ	2	1	NO	
Utah Athletic Foundation	P.O. Box 980337	Park City	UT	84098-0337	0	USA	5120	50	YES	

Valley Center Building & Cabinet, Inc.	5410 West 3500 South	West Valley City	UT	84120	37	JR-1	159	0.76	NO	
Saunders/ Knowles	3262 San Louis	Carmel	CA	93923	0	JR	1987	0	NO	
Saunders / Knowles	3262 San Louis	Carmel	CA	93923	0	JR	1986	0	NO	
910 Cattle Company	163 South Main Street	Salt Lake City	UT	84111	0	UNASSIGN	1988	20	NO	
Landmark Inn / W. M. Western Properties	2750 North University Avenue	Provo	UT	84604	0	KJ	14	11.1	YES	
Wal-Mart Stores Inc., A Delaware Corporation (#01-1827)	Department 8010	Bentonville	AR	72716-8010	0	KJ	687	12	YES	
c/o Lawrence B. Robinson	5930 Camino De La Costa	La Jolla	CA	92037-6550	0	UNASSIGN	520	250	NO	
Allred Summit, L.L.C.	1175 East 1850 South	Bountiful	UT	84101	0	JR	3145	10	YES	
Bell C Store A D B Enterprises	Box 238	Coalville	UT	84017	0	JR	2494	3.04	YES	
Ruby Tuesdays/ RT UT Franchise, LLC	150 W. Church Ave	Maryville	TN	37801	0	KJ	3756	3	YES	
Park City Presbyterian Church	P.O. Box 981598	Park City	UT	84098	105	JR-1	2733	0.76	YES	
Trilogy Limited, LP.	P.O. Box 25667	Fresno	CA	93729	0	UNASSIGN	3346	42.495	NO	
I H C Hospitals Inc., A Utah Corporation	Suite 2300 Beneficial Life Tower	Salt Lake City	UT	84111	0	UNASSIGN	2292	150	NO	
Lawrence R. Knowles Irrovocable Trust C/O	P.O. Box 25667	Fresno	CA	93729-5669	0	UNASSIGN	318	134	NO	
Trilogy Limited, LP.	P.O. Box 25667	Fresno	CA	93729-5667	0	UNASSIGN	3352	119.25	NO	
U.S. Luge Federation Foundation	35 Church Street	Lake Placid	NY	12946-1805	316	JR-3	2766	0.76	YES	
Park City School District	2700 Kerns Blvd.	Park City	UT	84060-7476	0	JR	906	22	YES	
Park City School District	2700 Kearns Blvd	Park City	UT	84060-7476	0	JR	974	7.37	NO	
J.S. Properties	1744 E. 11400 So.	Sandy	UT	84092	5060	JR-5	5233	0.76	NO	
William A. Lowery Construction	P.O. Box 981194	Park City	UT	84098	4024	JR-4	5172	0.76	YES	
Park City School District	2700 Kerns Blvd	Park City	UT	84060-7476	0	JR	1182	8	NO	
Zastrop, L.C.	2159 So. 7 00 E. Suite 200	Salt Lake City	UT	84106	0	MH	1171	3.8	NO	
Snyderville Basin	2800 Homestead Road	Park City	UT	84098	0	JR	1204	6	YES	
Taco Bell , (Es-O-En Corp.)	P.O. Box 607	Meridian,	ID	83680	0	KJ	1269	2.6	YES	
FYC Properties, LLC	11636 So. Gold Dust Drive	South Jordan	UT	84095	0	JR	5077	2	YES	
Herbert T. Stube, Trustee, Phyllis A. Stube, Trustee	1370 W. Settlement Drive	Park City	UT	84098	36	SM	1411	0.76	YES	
Vanderhout Family Limited Partnership	11259 E. Via Linda # 100-936	Scottsdale	AZ	85259	27	RP	2506	0.76	YES	
Thomas Vesely, Trustee Fo The James T. Vesely Trust	3244 Homestead Road	Park City	UT	84098-4837	29	RP	1372	0.76		
Virginia Beach Federal Savings Bank, Water That May Go To Bernolfo When The A Closing Occu	2712 Southern Blvd. Suite 100	Virginia Beach	VA	23451	0	UNASSIGN	66756	100		
Hamlet Development Corporation/Michael Brodsky	308 East 4500 South, Suite #200	Salt Lake City	UT	84107-3970	23	MH	1905	0.76	YES	
Landmark Plaza Associates					0	UNASSIGN	1416	237.5		
Parley's Creek, Ltd.	3332 Lone Springs Cove	Sandy	UT	84092	0	UNASSIGN	1417	112.5		
Trilogy Limited, LP.	P.O. Box 25667	Fresno	CA	93729	0	UNASSIGN	1532	235.375		
Trilogy Limited, LP.	P.O. Box 25667	Fresno	CA	93729	0	UNASSIGN	3349	1.4		
Trilogy Limited, LP.	P.O. Box 25667	Fresno	CA	93829	0	UNASSIGN	3347	11.7		

Lawrence R. Knowles Irrevocable Trust	P.O. box 25667	Fresno	CA	93729	0	UNASSIGN	1536	15.6		
Richard Ringwood C/O Butch Johnson Realty	P.O.Box 161	Lehi	UT	84043	0	UNASSIGN	63343	10.23		
Trilogy Limited, LP.	P.O. Box 25667	Fresno	CA	93729	0	UNASSIGN	3354	295.25	-	
Fouiger Investment, Inc.	9600 Blackwell Rd., Ste 200	Rockville	MD	20850	5125	JR-5	1549	0.76		
Parley's Lane, Ltd.	3332 Lone Springs Cove	Sandy	UT	84092	0	UNASSIGN	1760	98		
Parley's Park	3332 Lone Springs Cove	Sandy	UT	84092	0	UNASSIGN	2727	40		
Moose Hollow Owners Association	925 E. 900 So.	Salt Lake City	UT	84105	0	MH	2051	1.24	NO	
Okland Mart Ltd.	1978 So. West Temple St.	Salt Lake City	UT	84115	5116	JR-5	1662	1		
Ranch Place Homeowners Association, Inc.	1001 Cutler Lane	Park City	UT	84098-7507	0	RP	2466	6	YES	
Park Grandchildrens Trust Peter E. Park Trustee	P.O. Box 414	Park City	UT	84060	75	RP	1722	0.76		
Park Grandchildren Trust Peter E. Park Trustee	P.O. Box 414	Park City	UT	84060	56	RP	1721	0.76		
Snyder's Mill Homeowners Assoc.	P.O. Box 980126	Park City	UT	84098-0126	0	SM	3549	8.5	YES	
Monterey County Symphony Association, Inc.	P.O. Box 3965	Carmel	CA	93921	0	UNASSIGN	1843	1		
Hansen Group, L.C.	P.O. box 2030	Orem	UT	84059	0	UNASSIGN	3483	40		
M.L.R Enterprises (Brenda Reynolds Bock)	2489 E. Haven Lane	Salt Lake City	UT	84117	13	WF	2093	0.76	YES	
Terrible Herbst, Inc.	5195 Las Vegas Blvd. So.	Las Vegas	NV	89119	0	KJ	5126	7	YES	
Smith's Food & Drug Centers, Inc.	P.O. Box 3371	Oak Brook	IL	60522	0	KJ	1985	17.5	YES	
Post Office Building	P.O. Box 980034	Park City	UT	84098-0034	0	KJ	1969	3	YES	
First Security, Corp.	633 Folsom Street 6th Floor	San Francisco	CA	94107-3600	0	KJ	1982	1.6	YES	
Jeremy Golf & Country Club	8770 Jeremy Road	Park City	UT	84098	0	JR	1989	335		
Mike Hale Chevrolet	2190 Rasmussen Road	Park City	UT	84098-5424	0	KJ	1965	1.45	YES	
Zions First National Bank As Custodian For Robert Cherrington	P.O. Box 30880	Salt Lake City	UT	84130-0880	12	MH	3061	0.76		
Hampton Inn (Park City Hotel Partners L.L.C.)	6138 So. 380 West	Salt Lake City	UT	84107	0	KJ	2070	17	YES	
University Of Utah	201 S. Presidents C I R Rm 408	Salt Lake City	UT	84112-9023	0	UNASSIGN	2047	7		
University Of Utah	201 S. Presidents C I R Rm 408	Salt Lake City	UT	84112-9023	0	UNASSIGN	2041	3		
Utah Department of Transportation	4501 So. 2700 W. Box 148420	Salt Lake City	UT	84114-8420	0	KJ	3812	1	YES	
J.M.G. Investment Company, LTD.	5465 Bromley Drive	Oak Park	CA	91377	19	BN	3334	0.76		
I H C Health Services Inc.	36 South State Street, 21st Floor	Salt Lake City	UT	84111	0	KJ	2151	1.76		
Remax Associates	7001 So. 900 E. #300	Midvale	UT	84047	179	RP	5206	0.76	YES	
Utah Pacific Partners L.P.	P.O. Box 4590	Park City	UT	84060	0	KJ	2750	11	YES	
Spring Creek Holdings, Inc.	200 Crescent Ct. 1065	Dallas	TX	75201	0	KJ	2707	17		
Clines Auto Sales Inc., Dba Cline Dahle Investments	4550 South Main Street	Murray	UT	84107-3814	0	UNASSIGN	2251	6	NO	
Washington Mutual Savings Bank	P.O. Box 2440	Spokane	WA	99210	0	KJ	2266	1	YES	
Canyon Creek Apartments, L.C.	900 Bitner Road	Park City	UT	84098	0	KJ	2315	155	YES	
Tetra Corporate Services, Inc.	6925 Union Park Center #520	Midvale	UT	84047	77	BN	2353	0.76		

Jeremy Point, Homeowners Association	P.O. Box 982346	Park City	UT	84098	0	VP	2365	2.73	YES
Snyderville Basin	P.O. Box 980127	Park City	UT	84098	0	KJ	2396	50.5	YES
Success Again, L.C.	4420 North East Sawmill	Park City	UT	84098	23	VP	2416	0	
Success Again, L.C.					24	VP	2418	0	
Success Again, L.C.					25	VP	2419	0	
Success Again, L.C.					26	VP	2420	0	
Success Again, L.C.					27	VP	2421	0	
Success Again, L.C.					28	VP	2422	0	
Success Again, L.C.					29	VP	2423	0	
Success Again, L.C.	4420 North East Sawmill	Park City	UT	84098	30	VP	2424	0	
Success Again, L.C.					31	VP	2425	0	
Success Again, L.C.	4420 North East Sawmill	Park City	UT	84098	32	VP	2426	0	
Success Again, L.C.					33	VP	2427	0	
Success Again, L.C.					34	VP	2428	0	
Success Again, L.C.					35	VP	2429	0	
Success Again, L.C.					36	VP	2430	0	
Success Again, L.C.	4420 North East Sawmill	Park City	UT	84098	37	VP	2431	0	
Success Again, L.C.					38	VP	2432	0	
Success Again, L.C.					39	VP	2433	0	
Success Again, L.C.					40	VP	2434	0	
Success Again, L.C.					41	VP	2435	0	
Success Again, L.C.					42	VP	2436	0	
Success Again, L.C.	P.O. Box 892401	Temecula	CA	92589-2401	0	VP	2544	0	
Success Again, L.C.	P.O. Box 980338	Park City	UT	84098	0	TJ	2564	0.76	
Dennis Ceccarelli	P.O. Box 980338	Park City	UT	84098	1	TJ	2565	1	
Dennis Ceccarelli	P.O. Box 980338	Park City	UT	84098	2	TJ	2566	1	
Dennis Ceccarelli	P.O. Box 980338	Park City	UT	84098	3	TJ	2567	1	
Dennis Ceccarelli	P.O. Box 980338	Park City	UT	84098	4	TJ	2568	1	
Dennis Ceccarelli	P.O. Box 980338	Park City	UT	84098	5	TJ	2569	1	
Dennis Ceccarelli	P.O. Box 980338	Park City	UT	84098	6	TJ	2570	1	
Dennis Ceccarelli	P.O. Box 980338	Park City	UT	84068	9	TJ	2573	1	
Mountain Seas Development, Ltd	P.O. Box 680844	Park City	UT	84098	15	TJ	2580	1	
Dennis Ceccarelli	P.O. Box 980338	Park City	UT	84068	0	KJ	3752	1.5	YES
Park City Fire District C/O Kathy Wood	P.O. Box 680967	Murry	UT	84107	0	UNASSIGN	2606	20	
Clines Auto Sales Inc., Dba Cline Dahle Investments	4594 So. State	Park City	UT	84098	0	SM	2605	3	
Snyder's Mill Homeowner's Association	P.O. Box 980126								

J.S. Properties, L.C.	1744 East 11400 South	Sandy	UT	84092	70	BN	5255	0.76		
Boyer Spring Creek, L.C.	127 South 500 East, Suite 100	Salt Lake City	UT	84102	0	KJ	2614	42.25		
Liquor Store (State Of Utah-Alcoholic Beverage Control)	4130 State Office Buildung	Salt Lake City	UT	84114-201	0	KJ	2638	1	YES	
Holiday Inn Express / Park City Lodging, L.L.C.	P.O. Box 4850	Aberdeen,	SD	57402-4850	0	KJ	2645	17	YES	
Land & Water Resources, Inc.	P.O. Box 19	Diablo	CA	94528	0	UNASSIGN	2658	3		
Clines Auto Sales Inc., Dba Cline Dahle Investments	4594 So. State	Murray	UT	84107	0	UNASSIGN	2699	10		
Swaner Memorial Park					0	KJ	2711	14.64		
Parleys Lane, Ltd	3332 Lone Springs Cove	Sandy	UT	84092	0	UNASSIGN	2728	10		
Wendy's Old Fashioned Hamburgers of New York	4288 W. Dublin-Granville Road	Dublin	OH	43017	0	KJ	3757	3	YES	
Jeremy Cove, L.L.C. (Victoria Allen)	2375 Olympus Drive	Salt Lake City	UT	84124	0	VP	3504	11.19		
Brentwood Equities Inc. A California Corporation	P.O. Box 682944	Park City	UT	84068	0	KJ	3339	10	YES	
Clines Auto Sales Inc., Dba Cline Dahle Investments	4594 So. State	Murray	UT	84107	0	UNASSIGN	2872	20		
Trilogy Limited, LP.	P.O. Box 25667	Fresno	CA	93729	0	UNASSIGN	3351	29.516		
Bear Hollow Village, L.L.C. C/O Larry Franciose	P.O. Box 981594	Park City	UT	84098	0	BH	2935	27.67		
Cross Country Condo's @ Bear Hollow Village	P.O. Box 981201	Park City	UT	84098-1201	500507	BH	3151	3.6	YES	
Bear Hollow Village L.L.C.	P.O. Box 981594	Park City	UT	84098	206	BH	3052	0.45	NO	
Bear Hollow Village L.L.C.	P.O. Box 981594	Park City	UT	84098	208	BH	3054	0.45	NO	
Bear Hollow Village, L.L.C.	P.O> Box 981594	Park City	UT	84098	213	BH	3059	0.45		
Bear Hollow Village, L.L.C.	P.O. Box 981594	Park City	UT	84098	211	BH	3057	0.45	NO	
Bear Hollow Village, L.L.C.	P.O. Box 981594	Park City	UT	84098	221	BH	3095	0.45	NO	
Bear Hollow Village, L.L.C.	P.O. Box 981594	Park City	UT	84098	219	BH	3093	0.45	NO	
Bear Hollow Village, L.L.C.	P.O. Box 981594	Park City	UT	84098	0	BH	2940	2	YES	
Overlook at Jeremy Ranch HOA	4035 W. Saddleback Road	Park City	UT	84098	0	JW-II	5129	6.71	YES	
Bear Hollow Village, L L C	P.O. Box 981594	Park City	UT	84098	229	BH	3104	0.45		
Bear Hollow Village, L L C	P.O. Box 981594	Park City	UT	84098	230	BH	3129	0.45		
Bear Hollow Village, L L C	P.O. Box 981594	Park City	UT	84098	231	BH	3130	0.45		
Bear Hollow Village, L L C	P.o. Box 981594	Park City	UT	84098	233	BH	3132	0.45		
Bear Hollow Village, L L C	P.O. Box 981594	Park City	UT	84098	234	BH	3133	0.45		
Utah Ranch, LLC	P.O. Box 980391	Park City	UT	84098	191	RP	3177	0.76	YES	
Sagebrook HOA	P.O. Box 571885	Salt Lake City	UT	84157	0	SS II	3741	1.62	YES	
Trailside Subdivision / Benson Real Estate	5921 Trailside Loop	Park City	UT	84098	23	TS	3256	0.76	YES	
Panhandle Ranch / Dave Evans	P.O. Box 2124	Park City	UT	84060	0	UNASSIGN	3652	2	YES	
John Mecham Dodge, Chrysler, Jeep	2700 Rasmussen Road	Park City	UT	84098	0	KJ	3758	2	YES	
Timberwolf Lodge Snow Mountain Rentals DBA	4137 No. Highway 224	Park City	UT	84098	0	CN	3267	23	YES	
Summit County (Library, Administration Building)	P.O. Box 128	Coalville	UT	84017	0	KJ	3761	2	YES	

International Sports Broadcasting, L.L.C..	1245 Brickyard Road Ste 330	Salt Lake City	UT	84106-2500	9	BH	3608	0.65	YES	
Cracar Construction Co. Inc. Attn. Robert Carpenter	2424So. 3270 West	West Valley City	UT	84119	82	BH	3322	0.76		
Trilogy Limited, LP	P.O. Box 25667	Fresno	CA	93729	0	UNASSIGN	3374	16		
Property Reserve, Inc. L.D.S. Church	60 East South TempleSte 1800	Salt Lake City	UT	84111	0	UNASSIGN	3409	227.15		
C. & M. Properties, LLC (Chamera)	72 East Starview Drive	Park City	UT	84098	0	CN	3407	0		
Timeless Developmnt, Inc	P.O. Box 980338	Park City	UT	84098	98	JR-1	5123	0.84	YES	
Bear Hollow Village, LLC / c/o Larry Franciose	P.O. Box 981594	Park City	UT	84098	0	BH	3332	118.9		
Bear Hollow Village, LLC / c/o Larry Franciose	P.O. Box 981594	Park City	UT	84098	0	BH	3333	32.65		
Bear Hollow Village, LLC	P.O. Box 6485	Bridgewater	NJ	8807	600609	BH	3476	4.5	YES	
Trilogy Limited, LP	P.O. Box 25667	Fresno	CA	93729	0	UNASSIGN	3485	10		
Dutch Draw / Bella Canyon Development, LLC	P.O. Box 3601	Park City	UT	84060	0	DD	3494	1	NO	
Property Reserve, Inc.	60 E. So. Temple Ste 1800	Salt Lake City	UT	84111	0	UNASSIGN	3550	38		
Trilogy Limited, LP	P.O. Box 25667	Fresno	CA	93729	0	UNASSIGN	3551	100.5		
Olympus Construction, L.C. (Silverado)	P.O. Box 682918	Park City	UT	84068	0	CN	3558	20		
Mountain Ranch Estates, LLC	1051 Station Loop Road	Park City	UT	84098	0	MRE	3480	28.52		
Eagles Dance / Aspen Cabin Club, LLC	P.O. Box 982213	Park City	UT	84098-2213	0	CN	3579	17	YES	
Club Regent / Private Residence Club Assoc.	P.O. 4521	Park City	UT	84060	0	CN	3580	23	YES	
The Canyons Partners, L.L.C. / Bob Sacks	2732 Gallivan Loop	Park City	UT	84060	0	CN	3619	11.67		
Trilogy Limited LP	P.O. Box 25667	Fresno	CA	93729	0	UNASSIGN	3632	2371.5		
Crestview, LLC.	P.O. Box 680848	Park City	UT	84068	0	CR	3755	8	YES	
Trilogy Limited L.P.	P.O. Box 25667	Fresno	CA	93729	0	UNASSIGN	3651	5.825		
Bear Hollow Village, LLC	P.O. Box 981594	Park City	UT	84098	0	BH	3655	7		
Sun Dial Lodge	1840 Sun Peak	Park City	UT	84098	0	CN	3753	68.73	YES	
Grand Summit Hotel	1840 Sun Peak	Park City	UT	84098	0	CN	3754	60	YES	
Trilogy Limited, LP	P.O. Box 25667	Fresno	CA	93729	0	UNASSIGN	3960	2.335		
Trilogy Limited, LP	P.O. Box 25667	Fresno	CA	93729	0	UNASSIGN	3685	1.5		
Trilogy Limited, LP	P.O. Box 25667	Fresno	CA	93729	0	UNASSIGN	3687	1		
Trilogy Limited, LP	P.O. Box 25667	Fresno	CA	93729	0	UNASSIGN	3689	1		
Trilogy Limited, LP	P.O. Box 25667	Fresno	CA	93729	0	UNASSIGN	3691	0.846		
Trilogy Limited, LP	P.O. Box 25667	Fresno	CA	93729	0	UNASSIGN	3693	0.5		
Trilogy Limited, LP	P.O. Box 981594	Park City	UT	84098	243	BH	3700	0.45		
Bear Hollow Village, LLC	P.O. Box 981594	Park City	UT	84098	17	BH	3702	0.65		
Bear Hollow Village, LLC	P.O. Box 981594	Park City	UT	84098	22	BH	3703	0.65		
Bear Hollow Village, LLC	P.O. Box 981594	Park City	UT	84098	20	BH	3704	0.65		
Trilogy Limited L.P.	P.O. Box 25667	Fresno	CA	93729	0	UNASSIGN	3722	19.35		

Trilogy Limited, L.P.	P.O. Box 25667	Fresno	CA	93729	0	UNASSIGN	3724	1.5		
Fox Point Affordable Housing, L.C	299 So. Main Street #1710	Salt Lake City	UT	84111-2290	0	KJ	3720	15.6		
SDG Equimark, LLC, / Fox Point	299 So. Main Street #1710	Salt Lake City	UT	84111-2263	0	KJ	3719	102.9	YES	
					0	JR-1	0	0		
Trilogy Limited, LP	P.O. Box 25667	Fresno	CA	93729	0	UNASSIGN	3736	123		
Mountain Ranch Estates, LLC	951 Cutler Lane	Park City	UT	84098	52	MRE	3797	0.76	YES	
Gage Financial	P.O. Box 939	Park City	UT	84060	0	KJ	3813	2		
Mountain Ranch Estates	1051 Station Loop Road	Park City	UT	84098-5426	0	MRE	3832	1.44	YES	
Westgate Resorts, Ltd	P.O. Box 980460	Park City	UT	84098	0	CN	3843	54	NO	
Bear Hollow Village, LLC	P.O. Box 981594	Park City	UT	84098	247	BH	3882	0.45	NO	
Bear Hollow Village, LLC	P.O. Box 981594	Park City	UT	84098	248	BH	3883	0.45	NO	
Bear Hollow Village, LLC	P.O. Box 981594	Park City	UT	84098	249	BH	3884	0.45	NO	
Bear Hollow Village, LLC	P.O. Box 981594	Park City	UT	84098	250	BH	3885	0.45	NO	
Bear Hollow Village, LLC	P.O. Box 981594	Park City	UT	84098	251	BH	3886	0.45		
Bear Hollow Village, LLC	P.O. Box 981594	Park City	UT	84098	252	BH	3887	0.45		
Bear Hollow Village, LLC	P.O. Box 981594	Park City	UT	84068	0	CN	3860	18		
Olympus Construction LLC	P.O. Box 682918	Park City	UT	84060	5	TS	3952	0.76		
Ray Estate Corporation	P.O. Box 992	Park City	UT	84060	0	CN	3958	30.33		
The Canyons Partners, LLC	2732 Gallivan Loop	Fresno	CA	32729	0	UNASSIGN	3968	128.5		
Trilogy Limited, LP	P.O. Box 25667	Park City	UT	84098	0	BH	3973	10.33	YES	
Bear Hollow Village	P.O. Box 981594	South Jordan	UT	84095	203	CR	4009	0.45	YES	
Legicee, L.C.	3934 Graymalkin Circle	Rexburg	ID	83440	201	CR	5096	0.45	YES	
Summit Accomodatores, Inc.	455 West 5th South Apt.2				0	TW	4016	4.28		
Timberwolf Development		Rexburg	ID	83440	108	CR	5098	0.45	YES	
Summit Accomodators, Inc.	455 W. 5th South Apt #2	Park City	UT	84098	13	TW	4033	0.76	YES	
World Class Properties, LC	955 Abilene Way	Vashon Island,	WA	98070	19	TW	4035	0.76		
Pineridge 109, Inc.	P.O. Box 2332	Park City	UT	84098	38	TS	4063	0.76	YES	
K & W Development	1056 Abilene Way	Idaho Falls	ID	83405	302	CR	4065	0.45	YES	
Circle Valley Produce, Inc.	P.O. Box 51260	Salt Lake City	UT	84101	0	JR	5239	18		
D.R.P. Management Inc.	44 West 300 South #906S	Lehi	UT	84043	21	TS	4098	0.76	YES	
Nu Century Homes	P.O. Box 276	Park City	UT	84098	0	BH	5017	10.33	YES	
Bear Hollow Village	P.O. Box 981594	Park City	UT	84060	2	DD	5019	1	YES	
Dutch Draw	P.O. Box 3601	Rexburg	ID	83440	205	CR	5097	0.45	YES	
Summit Accomodators Inc.	455 W. 5th South Apt 2	Rexburg	ID	83440	307	CR	5099	0.45	YES	
Summit Accomodators, Inc.	455 W. 5th South Apt 2	Sandy	UT	84070	0	JR	5091	4	NO	
Toll Creek, LLC	11075 So State # 25									

North American Partners, LLC	902 Cutter Lane	Park City	UT	84098	0	JR	5128	0.7	
North American Partners, LLC	902 Cutter Lane	Park City	UT	84098	43	MRE	5144	0.76	YES
Mountain Ranch Estates, LLC					0	MRE	5148	5	NO
A.S.C. Utah, Inc					0	CN	5182	732.36	
The Canyons Resort Village Association, Inc					0	CN	2950	50	
Canyons					0	CN	5185	57.82	
Majestic Peak, Inc.	P.O. Box 1370	Riverton	UT	84065-1370	70	MRE	5194	0.76	
Venutre West Investments	1783 Vine Street	Salt Lake City	UT	84121	17	TW	5213	0.76	
Wright & Associates L.C.	13284 South Nashi Lane	Draper	UT	84020	28	MRE	5216	0.76	
Canyon Links @ Jeremy Ranch, LLC	7084 So. 2300 E. # 210	Salt Lake City	UT	84121	0	CL	5238	27.266	
Canyon Links @ Jeremy Ranch	7084 South 2300 East #210	Salt Lake City	UT	84121	20	CL	5241	0.5	YES
Canyon Links @ Jeremy Ranch; LLC	7084 South 2300 East #210	Salt Lake City	UT	84121	21	CL	5242	0.5	YES
Canyon Links @ Jeremy Ranch, LLC	7084 South 2300 East # 210	Salt Lake City	UT	84121	22	CL	5243	0.5	YES
Canyon Links @ Jeremy Ranch, LLC	7084 South 2300 East #210	Salt Lake City	UT	84121	23	CL	5244	0.5	YES
Canyon Links @ Jeremy Ranch, LLC	7084 South 2300 East #210	Salt Lake City	UT	84121	8	CL	5245	0.5	YES
Canyon Links @ Jeremy Ranch, LLC	7084 South 2300 East # 210	Salt Lake City	UT	84121	9	CL	5246	0.5	YES
Canyon Links @ Jeremy Ranch, LLC	7084 South 2300 East # 210	Salt Lake City	UT	84121	10	CL	5247	0.5	YES
Canyon Links @ Jeremy Ranch, LLC	7084 South 2300 East $ 210	Salt Lake City	UT	84121	11	CL	5248	0.5	YES
Canyon Links @ Jeremy Ranch, LLC					0	CN	2949	150	
The Canyons Resort Village Association, Inc.					0	CL	5257	0.544	YES
Canyon Links @ Jeremy Ranch, LLC									

North American Partners, LLC	902 Cutler Lane	Park City	UT	84098	0	JR	5128	0.7	
North American Partners, LLC	902 Cutler Lane	Park City	UT	84098	43	MRE	5144	0.76	YES
Mountain Ranch Estates, LLC					0	MRE	5148	5	NO
A.S.C. Utah, Inc					0	CN	5182	732.36	
The Canyons Resort Village Association, Inc					0	CN	2950	50	
Canyons					0	CN	5185	57.82	
Majestic Peak, Inc.	P.O. Box 1370	Riverton	UT	84065-1370	70	MRE	5194	0.76	
Venutre West Investments	1783 Vine Street	Salt Lake City	UT	84121	17	TW	5213	0.76	
Wright & Associates L.C.	13284 South Nashi Lane	Draper	UT	84020	28	MRE	5216	0.76	
Canyon Links @ Jeremy Ranch, LLC	7084 So. 2300 E. # 210	Salt Lake City	UT	84121	0	CL	5238	27.266	
Canyon Links @ Jeremy Ranch	7084 South 2300 East #210	Salt Lake City	UT	84121	20	CL	5241	0.5	YES
Canyon Links @ Jeremy Ranch; LLC	7084 South 2300 East #210	Salt Lake City	UT	84121	21	CL	5242	0.5	YES
Canyon Links @ Jeremy Ranch, LLC	7084 South 2300 East # 210	Salt Lake City	UT	84121	22	CL	5243	0.5	YES
Canyon Links @ Jeremy Ranch, LLC	7084 South 2300 East #210	Salt Lake City	UT	84121	23	CL	5244	0.5	YES
Canyon Links @ Jeremy Ranch, LLC	7084 South 2300 East #210	Salt Lake City	UT	84121	8	CL	5245	0.5	YES
Canyon Links @ Jeremy Ranch, LLC	7084 South 2300 East # 210	Salt Lake City	UT	84121	9	CL	5246	0.5	YES
Canyon Links @ Jeremy Ranch, LLC	7084 South 2300 East # 210	Salt Lake City	UT	84121	10	CL	5247	0.5	YES
Canyon Links @ Jeremy Ranch, LLC	7084 South 2300 East $ 210	Salt Lake City	UT	84121	11	CL	5248	0.5	YES
Canyon Links @ Jeremy Ranch, LLC					0	CN	2949	150	
The Canyons Resort Village Association, Inc.					0	CL	5257	0.544	YES
Canyon Links @ Jeremy Ranch, LLC									

Exhibit D

SMITH | HARTVIGSEN PLLC
ATTORNEYS AT LAW

215 South State Street
Suite 600
Salt Lake City, Utah 84111

T 801.413.1600
F 801.413.1620
www.smithhartvigsen.com

J. CRAIG SMITH
jcsmith@smithlawonline.com

June 15, 2009

Via Certified Mail (70081140000016760399)
Return Receipt Requested

Van J. Martin
Registered Agent
SUMMIT WATER DISTRIBUTION COMPANY
6400 N. Pace Frontage Road #A
Park City, UT 84098

Re: Request to Inspect and Copy Records

Dear Mr. Martin,

This firm represents Bear Hollow Restoration, LLC ("Bear Hollow"), the owner of 21.59 Class A shares in Summit Water Distribution Company ("the Company"), represented by Certificate No. 7386. This letter serves as Bear Hollow's formal request under Utah Code section 16-6a-1602 to review and receive copies of Company records.

As a nonprofit corporation, the Company is subject to the Utah Revised Nonprofit Corporation Act ("the Act"). *See* Utah Code Ann. § 16-6a-101 to -1705. The Act provides that members of a nonprofit corporation are entitled to inspect and copy records of the nonprofit corporation.

Under the Act, there are certain records that a nonprofit corporation is required to keep at the nonprofit corporation's principal office. *Id.* § 16-6a-1601(5). A member has an absolute right of access to these records "[1] during regular business hours; [2] at the nonprofit corporation's principal office; and [3] if . . . the member gives the nonprofit corporation written demand, at least five business days before the date on which the member wishes to inspect and copy the records." *Id.* § 16-61-1602(1). These records include:

(a) [the nonprofit corporation's] articles of incorporation;
(b) its bylaws;
(c) resolutions adopted by its board of directors relating to the characteristics, qualifications, rights, limitations, and obligations of members or any class or category of members;
(d) the minutes of all members' meetings for a period of three years;
(e) records of all action taken by members without a meeting, for a period of three years;

(f) all written communications to members generally as members for a period of three years;
(g) a list of the names and business or home addresses of its current directors and officers;
(h) a copy of its most recent annual report delivered to the division under Section 16-6a-1607; and
(i) all financial statements prepared for periods ending during the last three years that a member could have requested under Section 16-6a-1606.

Id. § 16-6-1601(5).

In addition to a member's right to inspect and copy the records mentioned above, "a member is entitled to inspect and copy any of the other records of the nonprofit corporation" if certain conditions are met. *Id.* § 16-6a-1602(2) (emphasis added). These conditions are (1) the inspection and copying must occur "during regular business hours"; (2) the inspection and copying must take place "at a reasonable location specified by the nonprofit corporation"; (3) the member must give the nonprofit corporation written demand at least five days before the date on which the member wishes to inspect and copy the records; and (4) the member must meet the requirements of Subsection 16-6a-1602(3). *Id.* Under Subsection 16-6a-1602(3), a member may inspect and copy any of the nonprofit corporation's records if (1) the demand is made "in good faith"; (2) the demand is made "for a proper purpose"; (3) the member "describes with reasonable particularity the purpose and records the . . . member desires to inspect; and (4) "the records are directly connected with the described purpose." *Id.* § 16-6a-1602(3). A "proper purpose" is defined as "a purpose reasonably related to the demanding member's . . . interest as a member." *Id.* § 16-6a-1602(4)(b).

Bear Hollow is a member of the Company based on its ownership of 21.59 shares of stock represented by Certificate No. 7386. As Bear Hollow's attorney, I have the same inspection and copying rights as Hamlet Homes. *Id.* § 16-6a-1603(1). Accordingly, consistent with rights provided in the Act, I would like the opportunity to inspect and copy the records of the Company at a time and location agreeable to the Company. Bear Hollow makes this request in good faith for the proper purpose of determining the Company's policies and procedures, including its actual course of dealings, for transferring shares and moving water represented by shares within the Company's system.

Bear Hollow's review of the records would include all of the records listed in Utah Code section 16-6-1601(5), as well as the following: all records of transfers of shares for the past five years, all Company policies and rules regarding transferring shares, a current list of all shareholders (as defined in section 16-6a-1601(3)), all correspondence or other documents related to any other situation where the Company has declined to transfer and/or move shares, and all policies, rules, or other documents upon which the Board of Directors relied in its decision to deny Bear Hollow's request to transfer and/or move shares. Please let me know when and where these records will be made available.

Bear Hollow is willing to pay a reasonable charge for the Company's cost of producing and copying the records. *See id.* § 16-6a-1603(3). Please give me a call to discuss the logistics and estimated costs. Also, feel free to call me with any questions you may have. Thank you for your assistance in this matter.

Yours truly,
SMITH HARTVIGSEN, PLLC

For: J. Craig Smith

Cc: Michael M. Brodsky
Manager, Bear Hollow Restoration, LLC

Exhibit E

FAXED 6-24-09

Flitton & Swensen

ATTORNEYS AND COUNSELORS AT LAW

1840 SUN PEAK DRIVE
SUITE B-102 PARK CITY, UT 84098
TELEPHONE 435 9400842 FACSIMILE 435 9400852

LARA A. SWENSEN

RECEIVED
JUN 2 9 2009
SMITH HARTVIGSEN

J. Craig Smith
Smith Hartvigsen PLLC
215 South State Street
Suite 600
Salt Lake City, Utah 84111

Re: Request to Inspect and Copy Records

Dear Mr. Smith,

Summit Water Distribution Company ("SWDC") forwarded your letter of June 15, 2009 to our office for review and consideration. I understand that you are requesting, on behalf of your client, Bear Hollow Restoration, LLC ("Bear Hollow"), to review and receive copies of certain SWDC records pursuant to the Utah Revised Nonprofit Corporation Act ("the Act"), Utah Code Ann. §§16-6a-1601 *et seq*. In accordance with the Act, we are willing to negotiate a reasonable time for you or your client to inspect and copy certain requested documents at our offices. Specifically, we can discuss a mutually convenient time for you or your client to inspect and copy any of the SWDC records described in §16-6a-1601(5)(a)-(i) and maintained at our offices. However, as explained in more detail below, other aspects of your requests significantly exceed the statutory restrictions on a shareholder's right to review corporate records and are inappropriate at this time.

First, Bear Hollow's request is untimely in that it focuses on all records related to or "upon which the Board of Directors relied in its decision to deny Bear Hollow's request to transfer and/or move shares." (June 15, 2009 Bear Hollow letter ("Letter") at 2.) The Board of Directors has not yet issued a final decision, and your client should be aware that a written decision was not promised until July 15, 2009. While the final decision is still pending, it would be impossible to compile a collection of documents upon which the Board relied in reaching that decision.

Second, Bear Hollow's request violates §16-6a-1603(a), as the request is made neither in good faith nor for a proper purpose. As you recognize in your letter, a proper purpose must be "reasonably related to the demanding member's ... interest as a member." §16-6a-1602(4)(b); see also Webb v. R.O.A. General, Inc., 773 P.2d 834 (Utah Ct. App. 1989) (holding that proper request must be germane to requesting party's interest as a shareholder). Bear Hollow's interest as a SWDC shareholder is to receive water delivery through its ownership of stock in the company. Bear Hollow's requested inspection does not pertain to its ability to receive water delivery, but merely seeks to investigate SWDC's history and policy of transferring shares in preparation for litigation. At the last Board

EMAIL: laraswensen@mc.com

Meeting, your client made clear that he intends to sue SWDC if the Board's decision is not consistent with his desired outcome. Clearly, preparing to be adverse to SWDC in litigation is not reasonably related to Bear Hollow's interest as a member. For this reason, requests for inspection are not granted for purposes inimical or hostile to the corporation or other shareholders. See, e.g. Babbitt v. Pacco Investors Corp., 425 P.2d 489 (Ore. 1967). In short, permitting Bear Hollow to peruse SWDC's corporate records in a fishing expedition for possible evidence to use against SWDC would significantly exceed the shareholder inspections allowed under the Act.

Also, it is important to note that your letter mischaracterizes Bear Hollow's pending request of the SWDC Board. At the most recent Board Meeting, Bear Hollow expressly confirmed that the sole issue before the Board is *not* the general question of whether shares could or should be transferred, but whether Bear Hollow's development agreement should be amended to even permit the possibility of a transfer. The issue of amending a specific development agreement is distinct from SWDC's policy or procedures regarding share transfers, especially those transfers where there is no express agreement to the contrary. Accordingly, the context of the Board's pending decision cannot be used to justify the inspection proposed by Bear Hollow.

Finally, even if Bear Hollow's requested inspection were for a proper purpose, its far-reaching range renders it overly broad and violates §16-6a-1602(3)(c)'s requirement that the records be "directly connected with the described purpose." As noted above, the documents descibed in your letter far exceed the purpose of understanding a shareholder's right to delivery of water, as well as possibly understanding a decision (yet to be issued) by the SWDC Board. Further, Bear Hollow requests this wide swath of documents going back for an indefinite period of time, far more than is necessary to meet the stated purpose of determining SWDC's policies and procedures for share transfers. At best, Bear Hollow could claim a purpose of needing to know SWDC's current policy as to share transfers (which arguably still does not satisfy the "proper purpose" standard), but certainly has no basis for requiring an extensive history of such transactions or the policies behind them. Bear Hollow asks to inspect the records of share transfers for the past five years – an period of time still well in excess of data necessary to determine a policy – but offers no such limitation on the time period for which it seeks "all Company policies and rules regarding transfer shares..., [and] all correspondence or other documents related to any other situation where the Company has declined to transfer and/or move shares". Letter at 2. The unlimited nature of this request removes it from any direct nexus with the described purpose, and renders it impermissible.

As noted at the outset of this letter, we remain amenable to your inspection and copying of the records specifically described in §16-6a-1601(5), pursuant to Bear Hollow's rights as a shareholder under the Act. The remainder of Bear Hollow's request is denied as untimely, overly broad, irrelevant to the stated purpose, and not made for a proper purpose. Please contact us to arrange a mutually convenient time for the limited inspection at our offices.

Sincerely,



Lara Swensen
FLITTON & SWENSEN

Exhibit F

S M I T H | HARTVIGSEN PLLC
ATTORNEYS AT LAW

215 South State Street
Suite 600
Salt Lake City, Utah 84111

T 801.413.1600
F 801.413.1620
www.smithhartvigsen.com
J. CRAIG SMITH
jcsmith@smithlawonline.com

August 6, 2009

Lara Swensen
FLITTON & SWENSEN
1840 Sun Peak Drive
Park City, UT 84098

Re: Second Request to Inspect and Copy Records

Dear Ms. Swensen,

This letter is a response to your letter that was faxed to me on June 24, 2009. In your letter, you denied the request of Bear Hollow Restoration, LLC ("Bear Hollow"), the owner of 21.59 Class A shares in Summit Water Distribution Company ("the Company"), to inspect and review corporate records. For the reasons discussed below, I disagree with your interpretation of the Utah Revised Nonprofit Corporation Act ("the Act") and other relevant law, and I again request that the Company permit Bear Hollow to review and copy the Company records outlined in my letter dated June 15, 2009.

You denied Bear Hollow's request to review "all policies, rules, or other documents upon which the Board of Directors relied in its decision to deny Bear Hollow's request to transfer and/or move shares." The basis of the denial was that the request was untimely because a final, written decision had not yet been issued by the Board. On July 14, 2009, the Board issued its written decision, in which it denied Bear Hollow's request to amend the Development Agreement and/or remove the place of use restrictions on Bear Hollow's shares. Now that a final, written decision has been issued, Bear Hollow's request is no longer untimely. Therefore, Bear Hollow renews its request that the Company allow Bear Hollow to inspect and copy any and all policies, rules, or other documents upon which the Board relied in making its decision.

You denied Bear Hollow's remaining requests on the basis that the request was "made neither in good faith nor for a proper purpose." You correctly note that a proper purpose must be "reasonably related to the demanding member's . . . interest as a member," Utah Code Ann. § 16-6a-1602(4)(b), but conclude that Bear Hollow's only interest as a shareholder "is to receive water delivery through its ownership of stock in the company." You then conclude that Bear Hollow's request "does not pertain to its ability to receive water delivery, but merely seeks to investigate [the Company's] history and policy of transferring shares in preparation for litigation," and, therefore, Bear Hollow's request is not made for a proper purpose. I disagree with every step of your analysis, as discussed below.

First, Company shareholders have legitimate interests in more than just the delivery of water. Specifically, Bear Hollow has an interest in being able to sell and/or lease its shares. The

Company has refused Bear Hollow's request to transfer its shares to anyone outside of the Bear Hollow development area, even though the Company has recognized that Bear Hollow has no need for the remaining 21.59 shares within the development. Bear Hollow paid for its shares, and a restriction that prohibits Bear Hollow from being able to sell and/or lease its shares is clearly related to its interest as a shareholder.

Second, even assuming, *arguendo*, that Bear Hollow's sole interest as a shareholder is to receive water delivery, Bear Hollow's request to inspect records does pertain to its ability to receive water delivery. As the Company is aware, when Bear Hollow finished its development, it discovered that it owned more shares than it needed for its development. Indeed, the Company issued Bear Hollow a certificate for 21.59 shares in apparent acknowledgment that these shares were "excess shares" that Bear Hollow did not need for its development. However, the Board has determined that because of the Development Agreement signed by Bear Hollow's predecessor in interest and the place of use restriction on the share certificate, Bear Hollow cannot sell or transfer its shares to anyone outside of the development. Bear Hollow's shares have effectively become useless: Bear Hollow cannot use its shares within the development because it no longer owns land in the development; Bear Hollow cannot sell its shares to a landowner within the development because the development is complete and the landowners already have the shares they need; Bear Hollow cannot use its shares outside the development because the Board will not allow it; and Bear Hollow cannot sell or lease its shares to anyone outside the development because the Board will not allow it. In short, Bear Hollow has no way to receive water under its shares (or, for that matter, to allow anyone else to receive water under the shares). Thus, Bear Hollow's request to review records relating to the Company's refusal to allow Bear Hollow to use or sell its shares "pertain[s] to its ability to receive water delivery," and is, based on your own reasoning, a proper purpose.

Third, your statement that Bear Hollow is seeking to investigate the Company's history and policies in preparation for litigation is not entirely accurate. Bear Hollow sincerely hopes to resolve the stock transfer issue without litigation. Indeed, Bear Hollow's hope in reviewing Company records is to demonstrate to the Company why Bear Hollow should be permitted to transfer its shares based on existing Company policies or practices. If Bear Hollow were planning litigation, it would make little sense to make a document review request at this point, as it could easily gain access to the requested documents through the discovery process.

Nevertheless, even if Bear Hollow's purpose was to prepare for litigation, that would still be a proper purpose. Proper purposes include "efforts to ascertain the financial condition of the corporation, to learn the propriety of dividend distribution, to calculate the value of stock, to investigate management's conduct, and **to obtain information in aid of legitimate litigation**." *Matter of Tatko v. Tatko Bros. Slate Co.*, 569 N.Y.S.2d 783 (N.Y. App. Div. 1991) (emphasis added).[1]

[1] The *Tatko* court also listed examples of improper purposes, which include "to discover business secrets to aid a competitor of the corporation, to secure prospects for personal business, to find technical defects in corporate transactions to institute 'strike suits', and to locate information to

I also disagree with your conclusion that Bear Hollow's request is overly broad. You suggest that Bear Hollow only has a right to know the Company's "current policy as to share transfers" and has no right to review past transactions or policies. This view, however, fails to recognize the thrust of Bear Hollow's request. Bear Hollow has a reasonable belief that it is being treated differently from other similarly-situated shareholders. Courts have recognized that an allegation of disparate treatment among shareholders is a proper purpose, and that a shareholder should be permitted to review past company records to determine if the shareholder is being treated differently from other shareholders. *See Fleisher Dev. Corp. v. Home Owners Warranty Corp.*, 856 F.2d 1529, 1536 (D.C. Cir. 1988) (holding that under Delaware law, "the allegation of discriminatory treatment among members sets forth a proper purpose, reasonably related to the requesters' interests as members"). Additionally, if the Board is treating similarly-situated shareholders differently, this raises issues of corporate mismanagement or wrongdoing, which has been recognized by courts as the most common proper purpose for company record review. *See, e.g.*, *Melzer v. CNET Networks, Inc.*, 934 A.2d 912, 917 (Del. Ch. 2007) ("[P]erhaps the most common 'proper purpose' is the desire to investigate potential corporate mismanagement, wrongdoing, or waste.").

Finally, the underlying premise of your letter is simply untenable. That premise appears to be that if a shareholder disagrees with a decision made by the company, and the shareholder wishes to review corporate records to determine whether the company has acted unjustly or discriminatorily, the shareholder's request is—by default—not made for a proper purpose. In essence, your position is that a shareholder can only review company records if the shareholder agrees with what the company has done. This is clearly not the purpose of the statutory inspection right granted to shareholders. Indeed, the purpose is the exact opposite: to allow shareholders the opportunity to ensure that the company is being operated in a fair and proper manner. *See Bank of Heflin v. Miles*, 318 So.2d 697, 700 (Ala. 1975) (stating that the purpose of the statutory right of inspection, like the common law right of inspection, "is to protect small and minority shareholders against the mismanagement and faithlessness of their agents and officers, by furnishing the mode and opportunity to ascertain, establish, and maintain their rights"). Case law from across the country is replete with court decisions permitting shareholders to review corporate documents when they have a credible basis for suspecting corporate mismanagement or wrongdoing. Shareholders who agree with the company's actions or do not think that the officers or directors have erred have no reason to inspect the company's records. If these shareholders are the only ones entitled to inspect company records—which appears to be your position—then the statutory right to inspection loses all meaning. Clearly our legislature did not intend for this to be the case.

For the reasons discussed above, I believe that Bear Hollow's request to inspect company records is for a proper purpose, is relevant to the stated purpose, and is not overly broad. Accordingly, I again request, on behalf of Bear Hollow, that the Company allow Bear Hollow to inspect and copy the documents requested in the previous letter, including all records of transfers of shares for the past five years, all Company policies and rules regarding transferring shares, a

---

pursue one's own social or political goals." 569 N.Y.S.2d 783. Bear Hollow is clearly not making its request for any of these improper purposes.

current list of all shareholders (as defined in section 16-6a-1601(3)), all correspondence or other documents related to any other situation where the Company has declined to transfer shares, and all policies, rules, or other documents upon which the Board of Directors relied in its decision to deny Bear Hollow's request to transfer and/or move shares. Additionally, Bear Hollow requests to inspect and copy any Company records regarding shareholder requests to amend development agreements and/or remove place of use restrictions.[2]

In closing, I wish to point out that if there is any doubt on whether or not a corporation should permit a shareholder to inspect corporate records, the doubt should be resolved in favor of the shareholder's statutory right to inspect. *See Compaq Computers Corp. v. Horton*, 631 A.2d 1, 2 (Del. 1993) ("If there is any doubt, it must be resolved in favor of the statutory right of the stockholder to have an inspection."). I also wish to remind you that should the Company again decline Bear Hollow's request, Bear Hollow has the right to petition the district court to order inspection and copying of records. Utah Code Ann. § 16-6a-1604(2). In addition to ordering inspection and copying, the district court can also order the Company to pay for Bear Hollow's attorney fees, damages incurred by Bear Hollow, and inspection and copying costs, as well as order any other remedy provided by law. *Id.* § 16-6a-1604(3). As previously mentioned, Bear Hollow prefers to avoid litigation if possible, but will enforce its rights in court if necessary.

Please feel free to contact me if you have any questions regarding the contents of this letter.

Yours truly,
SMITH HARTVIGSEN, PLLC

J. Craig Smith

Cc: Michael M. Brodsky
Manager, Bear Hollow Restoration, LLC

[2] This additional request is being made pursuant to (1) your contention that the "real issue" is whether or not Bear Hollow's development agreement should be amended and (2) the language of the recently issued decision of the Board. Bear Hollow requests information regarding other similar requests by shareholders to amend development agreements and/or remove place of use restrictions in order to determine if Bear Hollow has been treated the same as other shareholders.

Exhibit G

PURCHASE AGREEMENT

II

This Purchase Agreement (the "Agreement") is made and entered into this 27 day of Dec, 1993, by and among Double M Investments, a Utah limited partnership, hereinafter designated ("Buyer") and Lawrence R. Knowles ("Knowles"), Leon H. ("Hy") Saunders ("Saunders") and Saunders Land Investment Corp., a Utah Corporation (collectively the "Seller").

WITNESSETH:

WHEREAS, Seller is the owner of certain shares of stock in Summit Water Distribution Company, Inc., a Utah non-profit mutual water company (hereinafter designated "SWDC");

WHEREAS, Buyer is in the process of developing real property in Summit County, Utah, through projects known as Trailside, Meadows Reserve, Ranch Estates and Mountain View Estates;

WHEREAS, Buyer desires to purchase shares in SWDC as a means of providing water service for its respective development projects, and Seller is willing to sell shares of stock of SWDC as hereinafter provided.

NOW, THEREFORE, in consideration of the mutual covenants and agreements herein and valuable consideration, receipt and sufficiency of which is hereby acknowledged, it is agreed by and between the parties hereto as follows:

1. Purchase Price. Seller agrees to sell and Buyer agrees to purchase two hundred and eighty-nine (289) shares of the Class A common stock of SWDC (the "Shares"), representing 289 acre feet of approved water rights, for a total purchase price of ONE

MILLION THREE HUNDRED FIVE HUNDRED DOLLARS AND 00/100 CENTS ($1,300,500.00) (the "Purchase Price") payable as follows:

(a) Down payment of $500,000.00 cash, payable at the Share Purchase Closing (as defined in Section 4(b) of this Agreement);

(b) The balance of $800,500 shall be paid in three equal quarterly installments of $266,833.33 each commencing ninety (90) days following the Share Purchase Closing, one-hundred eighty days following the Share Purchase Closing and the final payment two hundred seventy (270) days following the Share Purchase Closing;

(c) In the event that the number of Shares that Buyer desires to convert to Class B Shares of the common stock of SWDC (the "Class B Shares") exceeds the number of Shares which have been released to Buyer in accordance with the Escrow Instructions, Buyer may receive the release of additional Shares upon the accelerated payment of the Purchase Price at a rate of $4,500 per share.

(d) Buyer shall pay Seller an additional $1,500.00 per acre foot of water being sold hereunder for every acre foot of Water Rights Buyer is unable to convey to Seller under paragraph 2 hereinbelow. Said payment, if any, shall be amortized over the remaining quarterly payments.

2. Water Rights. As additional consideration, Buyer agrees to the following:

(a) To cause Flinders F-7 Mutual Water Company ("F-7 Water Company") at the Share Purchase Closing, to transfer by Special Warranty Deed to

Seller (or as Seller may specify) the following described water rights (the "Water Rights"):

(i) 289 acre feet out of Awards 408, 409 and 455 of the Weber River Decree not otherwise conveyed to Seller under the terms of the Purchase Agreement I between the parties attached hereto as Exhibit "A".

(b) In the event that Buyer is unable to convey the Water Rights in accordance with this Section 2 solely by reason of a defect in Buyer's title or prior encumbrance, then Buyer shall make the additional payments required under Section 1(d) of this Agreement. Otherwise, Buyer will convey the Water Rights to Seller.

(c) Seller acknowledges that the Water Rights are subject to encumbrances as of the date of this Agreement which restricts immediate transfer of the Water Rights. Buyer agrees to convey the water Rights to Buyer in accordance with Section 2(a) and (b) of this Agreement as soon as the Water Rights legally may be conveyed.

3. Connection Fees. Notwithstanding the connection fees SWDC may be charging other shareholders, Buyer agrees to pay the following connection fees imposed by SWDC upon the conversion of the Shares to Class B Shares:

(a) With respect to the Trailside Project, the connection fee will be $2,500.00 per .76 acre foot of water usage (53.72 acre feet ÷ .76 acre feet x $2,500.00 = $275,394.72).

(b) With respect to the Meadows Reserve Project, the connection fee will be $2,800.00 per 1.0 acre feet of water usage (98 acre feet x $2,800.00 = $274,400.00).

(c) With respect to the Ranch Estates Project, the connection fee will be $2,800.00 per 1.0 acre foot of usage (61 acre feet ÷ .76 x $2,500.00 = $200,657.89).

(d) With respect to the Mountain View Estates Project, the connection fee will be $2,500.00 per .76 acre feet of usage (46 acre feet ÷ .76 x $2,500.00 = $151,315.73).

(e) The connection fee payable with respect to the Option Shares shall be the same as the connection fees referenced in Sections 4(a), (b), (c), or (d) above based upon the project or projects to which Buyer specifies the Shares are appurtenant.

The connection fees are payable to SWDC by Buyer at the time the Shares are converted to Class B Shares. The connection fees set forth in this Section 3 will remain fixed for a period of 2 years following the Closing. Buyer acknowledges that SWDC may increase the amount of the connection fees which SWDC charges its shareholders from the current levels. Following two years from the Closing, the connection fees specified in this Section 3 may be increased by SWDC by the same dollar amount per share as SWDC increases the connection fees charged its other shareholders.

4. Closing. The closings of the transaction contemplated hereby shall take place at 10:00 a.m. at the Law Offices of Pruitt, Gushee & Bachtell as more particularly described below:

(a) The closing for the conveyance of the Excess Rights consistent with Section 7 of this Agreement (the "Excess Rights Closing") shall be no later than July 10, 1994 consistent with the terms of paragraph 7(b) hereof.

(b) The closing of the Share Purchase consistent with Section 1 and 2 of this Agreement (the "Share Purchase Closing") shall occur on the thirtieth day following the date of the letter from SWDC confirming that Seller has sufficient source capacity to permit conversion of the Shares to Class B Shares as specified in Section 8(b) of this Agreement.

5. Annual Assessment. Commencing January 1 of the year immediately following the Share Purchase Closing, Buyer agrees to pay an annual assessment of $68.96 per share of Class A stock on 289 of the Shares. Upon conversion, Buyer will no longer be obligated to pay said $68.96 for the Shares converted. However, all Class B Shares will be subject to annual assessment as specifically provided in SWDC's By-Laws.

6. Water Appurtenant to Projects. Buyer understands and agrees that the Shares being purchased hereunder are for use on the Buyer's real estate development projects, as such projects are defined in the consent agreement between Buyer and Summit County and shall be considered appurtenant thereto. The projects and shares appurtenant are as follows:

(a)	Trailside Project -	83.72 Shares
(b)	Meadows Reserve -	98.00 Shares
(c)	Ranch Estates -	61.00 Shares

(d) Mountain View Estates - 46.00 Shares

7. Agreement to Sell Water Rights and Wells. Buyer controls certain water rights, wells and well rights which Seller desires to transfer to Seller, for the purposes of matching the rights with source capacity and the subsequent resale of the rights to third parties. To accomplish these purposes, the parties agree as follows:

(a) Upon execution of this Agreement, all water, water rights, wells and well rights identified in subparagraph (c) of this paragraph 7 are hereby committed to the cooperative plan of sale and development set forth in this paragraph 7.

(b) At the Excess Rights Closing, Buyer shall deliver to Seller (through the Escrow established in accordance with Section 11 of this Agreement) the conveyance documents set forth in the written plan completed in accordance with Section 7(b). The conveyance documents will provide that Buyer will, or cause the owners to, convey all of the water rights, wells, well rights and well protection zone easements as required by the Utah Department of Health, Division of Environmental Quality Standards, which are currently owned by Buyer, the F-7 Water Company or which were acquired for use at any one or more of the projects listed in Section 3 of this Agreement (the "Excess Rights"). The parties agree the Excess Rights include but are not limited to:

(i) The portions of Awards 408, 409 and 455 of the Weber River Decree not otherwise conveyed to Seller pursuant to Section 2 of this Agreement or Section 2 of the Purchase Agreement I among the parties which is attached on Exhibit "A".

(ii) All of Exchange Applications 1284, 1270, 1271, 1284, all (35 Area).

(iii) A33249 (35-1278), A33927 (35-1337), and A21535 (35-532).

(iv) All of the issued and outstanding shares of stock (633.34 shares) in the Flinders F-7 Mutual Water Company.

(v) All wells and well rights associated with the above referenced water rights, including those owned by F-7 Water Company which are set forth in the well location map attached hereto as Exhibit "B".

(c) All conveyances made by Buyer are made "subject to" the following:

(i) The existing lien held by the Flinders and Valley Bank and Trust; and

(ii) The right of Buyer to use a portion of the Excess Rights for special conditions, as is set forth in Exhibit "F" attached hereto, wetland mitigation, county dedication, etc. in furtherance of the development projects listed in Section 6 of this Agreement and Section 7 of the attached Purchase Agreement I.

(d) Following the Excess Rights Closing, Seller will:

(i) Cause the holder(s) of the Excess Rights to file with the Utah State Engineer all required Change Applications.

(ii) Obtain source capacity to match with the water rights conveyed in accordance with Section 7(c) of this Agreement. The source capacity can be from any source available to Seller, including the proposed water treatment facility. The water rights, once

combined with the source capacity, are referred to in this Agreement as the "Excess Water".

(iii) Once the required source capacity is obtained, Seller will sell the Excess Water together with other water rights and shares owned by Seller at a ratio of one acre foot of Excess Water to four acre feet of water rights and shares owned by Seller. From the proceeds of the sale of the Excess Water, Seller shall pay Buyer the sum of $3,000.00 per acre foot of Excess Water. Buyer shall have no interest in or be entitled to the proceeds of the sale of water rights or shares of Seller.

(iv) In the event that Seller is unable to obtain any or all of the source capacity required to utilize the Excess Rights in accordance with Section 7(e)(ii) on or before December 31, 1998, the Seller shall, or cause the Owner to, convey to Buyer the portion of the Excess Rights for which source capacity has not been obtained.

(v) From the Excess Water, Seller shall convey to Buyer (or Buyer's assignee) sufficient shares of the class C common stock of SWDC, issued based solely upon the Excess Rights, to satisfy the requirements of any permit issued by the Army Corps of Engineers relating to the protection or mitigation of wetlands or required by Summit County as a condition to issuance of a plat for irrigation of common or open space areas, which is in excess of the Shares purchased pursuant to the terms of this Agreement.

(vi) In the event Seller cannot satisfy the total water needs of the Double M Projects as set forth in this Agreement or Purchase Agreement I attached hereto as Exhibit "A," by December 31, 1998 then Sellers shall transfer and convey to Buyer all excess water, water rights, wells and well rights not otherwise sold to third parties in accordance with the terms hereof.

(e) Pending the Excess Rights Closing, Buyer agrees:

(i) To provide to Seller all information which Seller reasonably may request regarding the Water Rights and Excess Water Rights.

(ii) Not to sell, convey, assign, lease or encumber in any fashion the Water Rights or Excess Water Rights.

8. Confirmation Letter. Seller shall deliver to Buyer the letter attached on Exhibit "C", duly executed by SWDC, acknowledging the parties' Agreement and addressing specifically the following matters:

(a) The amount and payment of the connection fees in accordance with Section 3 of this Agreement.

(b) That Seller has committed sufficient source capacity to SWDC to support the delivery of water under the 289 Shares of Class A stock being purchased hereunder such that said shares can be converted to Class B Shares upon satisfaction of the other requirements for conversion imposed by SWDC.

9. Warranties.

(a) Seller warrants to Buyer as follows:

(i) The Shares are not subject to any delinquent assessment, are free of any indebtedness or mortgage and when conveyed to Buyer shall be free of any security interest; and

(ii) The Shares are freely transferable and Buyer, upon full compliance with the requirements of SWDC, shall be able to convert the Shares to Class B Shares.

(b) Buyer warrants to Seller as follows:

(i) Subject to the existing Escrow Agreement with Bank One, Buyer is the owner of all of the issued and outstanding shares of F-7 Water Company (the "F-7 Shares"), and the F-7 Shares can be conveyed free of any lien, encumbrance or charge.

10. Restrictions on Delivery. Buyer acknowledges and agrees:

(a) The Shares are Class A common stock of SWDC for which the holder is not entitled to the delivery of water until the Shares are converted to Class B Shares.

(b) SWDC is not obligated to deliver water to the holder of the Shares until the Shares are converted to Class B Shares and that SWDC will not allow such a conversion until the pipeline extensions, reservoir storage capacity, lift station, and project infrastructure sufficient to service Buyer's development are constructed, and conveyed to SWDC in accordance with, and as provided in, SWDC's Rules and Regulations.

11. Escrow. In order to ensure the effective performance of the parties' obligations under this Agreement, the parties agree to establish an escrow (the "Escrow") on the terms

set forth in the Escrow Instructions attached as Exhibit "D", which shall be executed concurrently with this Agreement.

12. Certification Letter. Seller, at the Share Purchase Closing, shall deliver to Buyer a letter to Summit County, Utah, issued by SWDC in the form attached as Exhibit "E" certifying that Buyer has acquired water as provided in this Agreement.

13. Authority to Sign. Buyer represents that the individual signing this Agreement has the authority to enter into this Agreement and will provide a corporate resolution so indicating.

14. No Brokers. Both parties represent and warrant to the other that there are no brokerage or commissions relative to or contemplated by virtue of the execution of any of these documents and agree to indemnify each other against any claims for commissions or other compensation related to this transaction.

15. Default. In the event of default by either party in the performance of any of their obligations hereunder, the other party may give written notice to the defaulting party designating such asserted default. The party receiving such notice of default shall have a period of ten (10) days following receipt of such notice within which to correct, or if correction will take in excess of ten (10) days, to commence corrective action and proceed with diligence until corrected, the default or defaults designated in said notice. In the event that the party receiving said notice of default should fail to correct, or commence correction of, such default or defaults within such ten (10) days, the other party shall, upon written notice to the defaulting party hereto, cancel and terminate this agreement and all rights and duties of the parties hereunder and be released from all obligations in law or in equity hereunder.

In the event of default by Buyer, Seller shall retain as liquidated damages the amount paid for each Share of SWDC and whatever portion of the Water Rights described in Section 2 has been released to Seller. Seller and Buyer each waives all other rights or claims for damages or specific performance. Any SWDC Shares remaining in Escrow at the time of notice shall be released to Seller free and clear of any claim or interest of Buyer.

16. Notices. Any notice or payment hereunder contemplated to be given to Buyer shall be sufficient if given in writing by certified or registered mail or if delivered personally and signed receipt therefor is obtained, and in either event, addressed to Allan M. Metos, Esq., 1245 Brickyard Road, #250, Salt Lake City, Utah 84106 and Jim Lewis, P.O. Box 2370, Park City, Utah 84060, or to such address or addressees as Buyer shall hereafter designate to Seller in writing.

Any notice herein contemplated to be given to Seller shall be deemed sufficient if given in writing or by certified or registered mail, or if delivered personally and signed receipt therefore is obtained, and in either event, addressed to Lawrence R. Knowles, 3262 San Luis, Carmel, California 93923; and John W. Anderson, Esq., 1850 Beneficial Life Tower, Salt Lake City, Utah 84111; or to such address or addressees as Seller shall hereafter designate to Buyer in writing.

Notice given by mail shall be deemed effective and complete forty-eight (48) hours following the time of posting and mailing thereof addressed as aforesaid. Notices given personally shall be deemed effective and complete upon delivery thereof to the address indicated and obtaining a signed receipt therefor.

17. Non-Assignability. This Purchase Agreement shall not be assigned by either party without the express written consent of the other party. Upon such consent, this

Agreement shall be binding upon and inure to the benefit of the parties hereto and their respective successors and assigns.

Notwithstanding the non-assignability of the Agreement, it is expressly understood that the Shares of SWDC stock being purchased hereunder are freely assignable by Buyer in furtherance of its project needs.

18. Applicable Law. This Agreement shall be interpreted and enforced in accordance with the laws of the State of Utah.

19. Time of Essence. Time is of the essence of this Agreement dated the day and year first above written.

DOUBLE M INVESTMENTS:

By: James W. Lewis
Its: General Partner

SAUNDERS LAND INVESTMENT CORPORATION

By: Leon H. Saunders
Leon H. Saunders, President

Leon H. Saunders
Leon H. Saunders, an individual signing in his individual capacity

LR Knowles
Lawrence R. Knowles, an individual signing in his individual capacity

C:\DJ1225\DOC\12860.2

EXHIBITS

A. Purchase Agreement I

B. Well location map (F-7 Water Company)

C. SWDC confirmation letter

D. Escrow Instructions

E. SWDC letter to County

F. Special condition letter

EXHIBIT "A"

PURCHASE AGREEMENT

I

This Purchase Agreement (the "Agreement") is made and entered into this 18th day of JAN, 1994, by and among Double M Investments, a Utah limited partnership, hereinafter designated ("Buyer") and Lawrence R. Knowles ("Knowles"), Leon H. ("Hy") Saunders ("Saunders") and Saunders Land Investment Corp., a Utah Corporation (collectively the "Seller").

WITNESSETH:

WHEREAS, Seller is the owner of certain shares of stock in Summit Water Distribution Company, Inc., a Utah non-profit mutual water company (hereinafter designated "SWDC");

WHEREAS, Buyer is in the process of developing real property in Summit County, Utah, through projects known as Canyon Creek and Meadows Reserve;

WHEREAS, Buyer desires to purchase shares in SWDC as a means of providing water service for its respective development projects, and Seller is willing to sell shares of stock of SWDC as hereinafter provided.

NOW, THEREFORE, in consideration of the mutual covenants and agreements herein and valuable consideration, receipt and sufficiency of which is hereby acknowledged, it is agreed by and between the parties hereto as follows:

1. Purchase Price. Seller agrees to sell and Buyer agrees to purchase one hundred and fifty-five (155) Shares of the Class A common stock of SWDC (the "Shares"), representing 155 acre feet of approved water rights, for a total purchase price of SIX

HUNDRED NINETY-SEVEN THOUSAND FIVE HUNDRED DOLLARS AND 00/100 CENTS ($697,500.00) (the "Purchase Price") payable as follows:

(a) Down payment of $200,000.00 cash, $40,000.00 receipt of which is hereby acknowledged by Sellers and the remainder payable at the Closing (as defined in Section 5 of this Agreement).

(b) The balance of $497,500 shall be paid in four equal quarterly installments of $124,375 each, either:

(i) If SWDC has delivered to Buyer the written confirmation specified in Section 8(c) of this Agreement on or before March 8, 1994, then the installments shall be paid on March 15, 1994, June 15, 1994, September 15, 1994 and December 15, 1994; or

(ii) If the written confirmation has not been delivered to Buyer on or before March 8, 1994, then the first quarterly payment shall be made thirty (30) days following receipt of the written confirmation by Buyer and the remaining payments shall be made on the fifteenth day of the next three calendar quarters.

(c) In the event that the number of Shares that Buyer desires to convert to Class B Shares of the common stock of SWDC (the "Class B Shares") exceeds the number of Shares which have been released to Buyer in accordance with the Escrow Instructions, Buyer may receive the release of additional Shares upon the accelerated payment of the Purchase Price at a rate of $4,500 per share.

(d) Buyer shall pay Seller an additional $1,500.00 per acre foot of water being sold hereunder for every acre foot of Water Rights Buyer is unable to convey to Seller under paragraph 2 hereinbelow. Said payment, if any, shall be amortized over the remaining quarterly payments.

2. Water Rights. As additional consideration, Buyer agrees to the following:

(a) To cause Flinders F-7 Mutual Water Company ("F-7 Water Company") to transfer by special warranty deed to Seller (or as Seller may specify) the following described water rights (the "Water Rights"):

(i) 155 acre feet out of Awards 408 and 409 of the Weber River Decree and as said 155 acre feet is reflected in Change Application 35-8408 (a14100). In the event F-7 Water Company does not own 155 acre feet of said awards, then Buyer shall make up the balance out of Award 455 of the Weber River Decree.

(b) The transfer to Seller shall be made as follows:

(i) 95 acre feet of the Water Rights shall be delivered to Escrow on or before December 15, 1993.

(ii) The balance to be transferred, acre foot for acre foot, with the transfer to Buyer of Class A Shares.

(c) In the event that Buyer is unable to convey the Water Rights in accordance with Section 2(b) solely by reason of a defect in Buyer's title or prior encumbrance, then Buyer shall make the additional payments required under Section 1(d) of this Agreement. Otherwise, Buyer shall convey the Water Rights to Seller.

(d) Seller acknowledges that the Water Rights are subject to encumbrances as of the date of this Agreement which restricts immediate transfer of the Water Rights. Buyer agrees to convey the Water Rights to Buyer in accordance with Section 2(a) and (b) of this Agreement as soon as the Water Rights legally may be conveyed.

3. Option to Purchase Additional Shares. For valuable consideration, Seller grants to Buyer an exclusive option to purchase up to sixty (60) Shares of the Class A common stock of SWDC (the "Option Shares"), representing up to sixty (60) acre feet of approved water rights on the following terms:

(a) The purchase price for the Option Shares shall be $4,500.00 per Option Share (an aggregate of $270,00.00).

(b) As an additional consideration for the Option Shares, Buyer shall convey to Seller one (1) acre foot of decreed rights under Awards 409 and 455 of the Weber River Decree for each of the Option Shares conveyed to Buyer. The arrangement set forth in Section 2(d) above will apply to the option shares as well. Buyer shall pay an additional $1,500.00 per acre foot of water being purchased for every acre foot of Water Rights Buyer is unable to convey to Seller by reason of a defect in Buyer's title or prior encumbrance.

(c) Buyer may exercise the option, in whole or in part, by delivery of a written notice to Seller specifying the number of Option Shares which Buyer desires to purchase and specifying the project or projects to which the Option Shares are to be appurtenant.

(d) Closing of the purchase of the Option Shares shall be completed as set forth in Section 5(b) of this Agreement.

(e) The option must be exercised, if at all, by January 1, 1998.

4. Connection Fees. Notwithstanding the connection fees SWDC may be charging other shareholders, Buyer agrees to pay the following connection fees imposed by SWDC upon the conversion of the Shares to Class B Shares:

(a) With respect to the Canyon Creek Project the connection fee will be $513.88 per .45 acre feet of water usage, payable one-third of the aggregate connection fee upon the first physical delivery of water to the Canyon Creek Project by SWDC, one-third of the aggregate connection fee upon the first anniversary of first physical delivery and the final one-third of the aggregate connection fee upon the second anniversary of first delivery. In the event Buyer takes physical delivery of a greater amount of water than for which the connection fee has been paid, then the payment of the connection fee will be accelerated to match actual delivery of water.

(b) With respect to the Meadows Reserve Project, the connection fee will be $2,800.00 per 1.0 acre feet of water usage, payable to SWDC at the time the Shares are converted to Class B Shares.

The connection fees set forth in this Section 4 will remain fixed for a period of 2 years following the closing. Buyer acknowledges that SWDC may increase the amount of the connection fees which SWDC charges its shareholders from the current levels. Following two years from the closing, the connection fees specified in this Section 4 may be increased

by SWDC by the same dollar amount as SWDC increases the connection fees charged its other shareholders.

5. Closing. The closing of the transaction contemplated hereby (the "Closing") shall take place at 10:00 a.m. at the Law Offices of Pruitt, Gushee & Bachtell as more particularly described below:

(a) The closing of the Share Purchase consistent with Sections 1 and 2 of this Agreement (the "Share Purchase Closing") shall take place on _____.

(b) The Closing of the Purchase of the Option Shares, if the Option is exercised, shall occur on the thirteenth day following the date of the notice exercising the Option as specified in Section 3(c) of this Agreement.

6. Annual Assessment. Commencing January 1, 1994, Buyer agrees to pay an annual assessment of $68.96 per share of Class A common stock on 155 shares. Upon conversion, Buyer will no longer be obligated to pay said $68.96 for the Shares converted. However, all Class B Shares will be subject to annual assessment as specifically provided in SWDC's By-Laws.

7. Water Appurtenant to Projects. Buyer understands and agrees that the Shares being purchased hereunder are for use on the Canyon Creek Project and the Meadows Reserve Project, as such Projects are defined in the consent agreement between Buyer and Summit County, and shall be considered appurtenant thereto.

In the event that the Buyer exercises the Option, the Option Shares shall be appurtenant to one or more of the Projects identified above, as specified in the notice exercising the Option.

8. Confirmation Letter. At Closing, Seller shall deliver to Buyer the letter attached on Exhibit "A", duly executed by SWDC, acknowledging the parties' Agreement and addressing specifically the following matters:

(a) The amount and payment of the connection fees in accordance with Section 4 of this Agreement.

(b) Confirming that SWDC will accept the Rasmussen Road Pipeline as a part of the SWDC system upon completion of its construction in accordance with the specifications and upon approval of SWDC's engineer.

(c) That SWDC has sufficient source capacity to support the delivery of water on 95 of the Shares being purchased hereunder and said 95 Shares can be converted to Class B Shares upon satisfaction of the requirements for conversion imposed by SWDC.

9. Warranties.

(a) Seller warrants to Buyer as follows:

(i) The Shares are not subject to any delinquent assessment, are free of any indebtedness or mortgage and when conveyed to Buyer shall be free of any security interest.

(ii) The Shares are freely transferable and Buyer, upon full compliance with the requirements of SWDC, shall be able to convert the Shares to Class B Shares.

(b) Buyer warrants to Seller as follows:

(i) The Water Rights to be conveyed to Seller in accordance with Section 2 of this Agreement are solely owned or controlled by Buyer, are free of liens, encumbrances or charges of any kind and may be transferred to Seller free of any adverse claim.

10. Restrictions on Delivery. Buyer acknowledges and agrees:

(a) The Shares are Class A common stock of SWDC for which the holder is not entitled to the delivery of water until the Shares are converted to Class B Shares.

(b) SWDC is not obligated to deliver water to the holder of the Shares until the Shares are converted to Class B Shares and that SWDC will not allow such a conversion until the pipeline extensions, reservoir storage capacity, lift station, and project infrastructure sufficient to service Buyer's development are constructed, and conveyed to SWDC in accordance with, and as provided in, SWDC's Rules and Regulations.

11. Pipeline Reimbursement and Source Capacity. Buyer and Seller have entered into a cooperative arrangement for the construction of a 16" water transmission line from a proposed water treatment plant located at the new Jeremy School Site to an underpass located at the Burns Fire Station as outlined on the attached Exhibit "B". Buyer's share of costs of construction was fixed at $436,954.62 and has been deposited into a joint escrow account with

SWDC at Zions First National Bank. In connection with the Rasmussen Road Pipeline, Buyer and Seller agree as follows:

(a) That Buyer and Seller will enter into a pipeline extension agreement with SWDC (the "Pipeline Extension Agreement") which will provide that the Buyer will receive a 33.33% interest in the right to use the Rasmussen Road Pipeline without paying reimbursements to SWDC or the other parties to the Pipeline Extension Agreement and a 33.33% participation in any reimbursements payable under the Pipeline Extension Agreement.

(b) Seller shall provide sufficient source capacity to support delivery of water for an additional 60 Shares (for an aggregate of 155 of the Shares) on or before September 1, 1994, which source capacity may be provided from any source available to Seller, and Seller reserves the right to substitute the source capacity committed to Buyer at any time.

(c) Upon completion of construction of the Rasmussen Road Pipeline, Seller and Buyer shall transfer, convey and assign to SWDC, consistent with SWDC's Rules and Regulations, the Rasmussen Road Pipeline and all appurtenances.

12. Escrow. In order to ensure the effective performance of the parties' obligations under this Agreement, the parties agree to establish an escrow (the "Escrow") on the terms set forth in the Escrow Instructions attached as Exhibit "C", which shall be executed concurrently with this Agreement.

13. Certification Letter. Seller, at Closing, shall deliver to Buyer a letter to Summit County, Utah, issued by SWDC in the form attached as Exhibit "D" certifying that Buyer has acquired water as provided in this Agreement.

14. Authority to Sign. Buyer represents that the individual signing this Agreement has the authority to enter into this Agreement and will provide a corporate resolution so indicating.

15. No Brokers. Both parties represent and warrant to the other that there are no brokerage or commissions relative to or contemplated by virtue of the execution of any of these documents and agree to indemnify each other against any claims for commissions or other compensation related to this transaction.

16. Default. In the event of default by either party in the performance of any of their obligations hereunder, the other party may give written notice to the defaulting party designating such asserted default. The party receiving such notice of default shall have a period of ten (10) days following receipt of such notice within which to correct, or if correction will take in excess of ten (10) days, to commence corrective action and proceed with diligence until corrected, the default or defaults designated in said notice. In the event that the party receiving said notice of default should fail to correct, or commence correction of, such default or defaults within such ten (10) days, the other party shall, upon written notice to the defaulting party hereto, cancel and terminate this agreement and all rights and duties of the parties hereunder and be released from all obligations in law or in equity hereunder.

In the event of default by Buyer, Seller shall retain as liquidated damages the amount paid for each Share of SWDC and whatever portion of the Water Rights described in Section

9. Reimbursement.

Except as otherwise specifically set forth in the development agreement with SWDC, The Canyons shall have no reimbursement rights for the infrastructure constructed pursuant to the terms of this agreement or any other rights of reimbursement in the SWDC system.

10. Miscellaneous.

a. Governing law; severability. This Agreement is governed by and construed in accordance with Utah law, excluding that body of law pertaining to conflicts of law. Should any provision of this Agreement be determined by a court of law to be illegal or unenforceable, the other provisions shall nevertheless remain effective and shall remain enforceable.

b. Further instruments. The parties agree to execute such further instruments and to take such further action as may be reasonably necessary to carry out the purposes and intent of this Agreement.

c. **Entire Agreement.** This constitutes the entire agreement of the parties and supersedes all prior discussions, understandings and agreements with respect to the subject matter hereof.

In Witness Whereof, the parties have entered into this Agreement at the date and place hereinabove first mentioned.

HY SAUNDERS

TRILOGY LTD., L.P.

By: _____
Its: C.E.O. of Trilogy Asset Mgt. G.P.

ASC Utah, Inc
~~THE CANYONS, a Utah limited liability company~~

By: Christopher Howard
Its: Chief Administrative Officer

c:\wpdocs\13 12\08A\share.agt

2 has been released to Seller. Seller and Buyer each waives all other rights or claims for damages or specific performance. Any SWDC Shares remaining in Escrow at the time of notice shall be released to Seller free and clear of any claim or interest of Buyer.

17. Notices. Any notice or payment hereunder contemplated to be given to Buyer shall be sufficient if given in writing by certified or registered mail or if delivered personally and signed receipt therefor is obtained, and in either event, addressed to Allan M. Metos, Esq., 1245 Brickyard Road, #250, Salt Lake City, Utah 84106 and Jim Lewis, P.O. Box 2370, Park City, Utah 84060, or to such address or addressees as Buyer shall hereafter designate to Seller in writing.

Any notice herein contemplated to be given to Seller shall be deemed sufficient if given in writing or by certified or registered mail, or if delivered personally and signed receipt therefore is obtained, and in either event, addressed to Lawrence R. Knowles, 3262 San Luis, Carmel, California 93923; and John W. Anderson, Esq., 1850 Beneficial Life Tower, Salt Lake City, Utah 84111; or to such address or addressees as Seller shall hereafter designate to Buyer in writing.

Notice given by mail shall be deemed effective and complete forty-eight (48) hours following the time of posting and mailing thereof addressed as aforesaid. Notices given personally shall be deemed effective and complete upon delivery thereof to the address indicated and obtaining a signed receipt therefor.

18. Non-Assignability. This Purchase Agreement shall not be assigned by either party without the express written consent of the other party. Upon such consent, this Agreement shall be binding upon and inure to the benefit of the parties hereto and their respective successors and assigns.

Notwithstanding the non-assignability of the Agreement, it is expressly understood that the Shares of SWDC stock being purchased hereunder are freely assignable by Buyer in furtherance of its project needs.

19. Applicable Law: This Agreement shall be interpreted and enforced in accordance with the laws of the State of Utah.

20. Time of Essence. Time is of the essence of this Agreement dated the day and year first above written.

DOUBLE M INVESTMENTS:

By: _____
Its: General Partner

SAUNDERS LAND INVESTMENT CORPORATION

By: _____
Leon H. Saunders, President

_____
Lawrence R. Knowles, an individual signing in his individual capacity

_____
Leon H. Saunders, an individual signing in his individual capacity

c:\1312\25\doc\12860

Exhibit H

S K RESOURCES
44 WEST BROADWAY, SUITE 2003S
SALT LAKE CITY, UTAH 84101
TELEPHONE (801) 359-3210 TELECOPIER (801) 359-3270

October 11, 1995

Mr. Thomas Hulbert, Member
Park City Hotel Partners, LLC

Re: Share Purchase Agreement

Dear Mr. Hulbert:

We are writing in connection with the proposed purchase by Thomas Hulbert of 13 of the Class A common stock of Summit Water Distribution Company (the "Shares"). We understand that the shares are being purchased by Purchaser to provide water delivery by Summit Water Distribution Company ("Summit") for use at the proposed Hampton Inn (the "Project") which is located at Kimball Junction (the "Property"). We have discussed the terms and conditions to a sale of the Shares and each of us desire to set forth our understandings in an agreement (the "Agreement"). Upon execution by Thomas Hulbert, this letter will serve as our agreement regarding the purchase of the Shares and use of water at the Project and Property.

Our agreements are:

1. **Shares to be Purchased.** Purchaser agrees to purchase and seller agrees to sell an aggregate of 13 of the Class A common stock of Summit Water Distribution Company. The Shares purchased pursuant to the terms of this Agreement shall be free and clear of all liens and encumbrances.

2. **Purchase Price.** The purchase price for the Shares is $12,500.00 per share or an aggregate purchase price of $162,500 (the "Purchase Price"). The Purchase Price is payable in cash on or before ~~March 1, 1996.~~ December 15, 1995. SKS JH

3. **Delivery of Shares.** Shares purchase pursuant to this agreement will be delivered to Purchaser upon payment of the Purchase Price. Upon payment of the Purchase Price for the Shares, Seller shall deliver to Purchaser a duly endorsed share certificate or instruction to Summit to transfer the appropriate number of shares to the Purchaser.

4. **Place of Use.**

a. **Appurtenant to the Project and Property.** The Shares transferred to Purchaser shall be for use solely at the Project and the Property and shall be deemed appurtenant to the land which is a part of the Project. The Development Agreement by and between Purchaser and Summit may provide for specific appurtency requirements.

b. **Restrictions on Transfer.** Transfer restrictions apply to the transfer of the Shares, limiting the transfer of the shares to owners of the Project. In the event that the Project is not completed or the number of shares purchased is greater than is needed for the Project, Purchaser may not transfer the shares for use elsewhere without the advance written permission of Seller and Summit.

5. **Easements.** Purchaser will provide Seller and Summit with any easements that reasonably are necessary to permit the installation of Infrastructure on the property which is a part of the Project, without additional cost to Seller or Summit.

6. **Representations.** Seller has made no representations to Purchaser with respect to the purchase of the Shares or delivery of water to the Project except as specifically set forth in this Agreement. Purchaser has relied upon its own investigation of all matters related to the Shares and has relied upon the advice of its independent advisors with respect to the purchase and use of the Shares.

7. **Compliance with Summit Requirements.** Purchaser agrees to comply with the requirements of Summit with respect to the transfer, conversion and assessment of the Shares and the deliver of water to the Project. These requirements include, but are not limited to:

a. **Charter Documents.** Purchaser acknowledges receipt of the Articles of Incorporation, Bylaws, and Rules and Regulations of Summit (the "Charter Documents"). Purchaser agrees to be bound by the terms and conditions of the Charter Document, as they may be amended from time to time by action of the board of directors and shareholders of Summit.

b. **Conversion of Shares.** Conversion of the Shares is subject to the compliance with the terms of the Charter Documents and restrictions imposed by Summit. Purchaser understand the restrictions on conversion and acknowledges that the Shares cannot be converted until such conditions are satisfied and that until the Shares are converted to Class B, no water delivery service will be provided to the Project or on account of the Shares.

c. **Connection Fees.** Prior to delivery of water to the Project, the user must pay a connection fee to Summit. The connection fee is payment for the costs of equipment and services required to establish the physical connection to the system, payments required to be made by Summit in connection with the connection and a payment to a capital replacement fund. The amount of the connection fee will be established by the Charter Documents of Summit or in the development agreement.

d. **Development Agreement.** Summit requires that each of the shareholders acquiring shares of Summit stock and anticipating water delivery service to a project enter into a development agreement with Summit. Purchaser shall enter into a development agreement in the form generally used by Summit.

e. **Infrastructure.** Purchaser shall be responsible for providing the required infrastructure in compliance with the requirements of Summit to provide delivery of water from the existing water main to the Project. Purchaser is not entitled to reimbursement for infrastructure conveyed to Summit.

8. **Miscellaneous.**

a. **Successors and Assigns.** The Seller may assign any of its rights under this Agreement to single or multiple assignees, and this Agreement shall inure to the benefit of the successors and assigns of the Seller. Subject to the restrictions on transfer herein set forth, this Agreement shall be binding upon Purchaser and the heirs, executors, administrators, successors and assigns of it or any of its partners.

b. **Governing Law; Severability.** This Agreement shall be governed by and construed in accordance with the laws of the State of Utah, excluding that body of laws pertaining to conflicts of law. Should any provision of this Agreement be determined by a court of law to be illegal or unenforceable, the other provisions shall nevertheless remain effective and shall remain enforceable.

c. **Notices.** All notices, demand, requires or other communications which may be or are required to be given, served or sent under this Agreement shall be in writing and shall be hand-delivered (including delivery by courier), mailed by first-class, registered, or certified mail, return receipt requested, postage prepaid, or transmitted by telegram, telex or facsimile transmission, addressed as set forth below:

If to Seller:

SK Resources
44 West Broadway, Suite 2003S
Salt Lake City, Utah 84101

Telecopier: (801) 359-3270

If to Purchaser:

Western States Lodging and Management, L.C.
6138 South 380 West
Salt Lake City, Utah 84107

Telecopier: (801) 269-1512

Each party by designate by notice in writing a new address to which any notice, demand, request, or communication may thereafter by so given, served, or sent. Each notice, demand, request or communication which shall be delivered, mailed or transmitted in the manner described above shall be deemed sufficiently given, served, sent or received for all purposes at such time as it is delivered to the addressee (with an affidavit of personal delivery, the return receipt, the delivery receipt or (with respect to a telex) the answer back being deemed conclusive evidence of such delivery) or at such time as delivery is refused by the addressee upon presentation.

d. **Further Instruments.** The parties agree to execute such further instruments and to take such further action as may be reasonably necessary to carry out the purposes and intent of this Agreement.

e. **Entire Agreement.** This Agreement, together with the Exhibits hereto, constitutes the entire agreement of the parties and supersedes all prior understandings and agreements with respect to the subject matter hereof.

If the foregoing is consistent with your understanding of our agreements, please sign both of the enclosed originals and return one to me. Upon receipt by me, this letter will serve as our agreement regarding the purchase of the Shares.

Accepted and agreed this
11 day of October, 1995:

PARK CITY HOTEL PARTNERS, LLC

By: Thomas A. Hulbert
Its: member

Accepted and agreed this
11th day of October, 1995:

SK RESOURCES

By: Leon A. Saunders
Its: Managing Partner

Exhibit I

SHARE PURCHASE AGREEMENT

This Share Purchase Agreement is entered into this 11th day of December, 1997 by and between Trilogy Limited, L.P., and Hy Saunders, (collectively "Seller") and ASC Utah, Inc., dba The Canyons, ("The Canyons").

WITNESSETH

Whereas, The Canyons is desirous of acquiring four shares of Class A development stock and 307 shares of Class D snowmaking stock in Summit Water Distribution Company ("SWDC"); and

Whereas, Seller desires to sell the referenced shares of stock to The Canyons upon the terms and conditions set forth herein.

NOW, THEREFORE, in consideration of the mutual covenants and agreements, and valuable consideration, the receipt sufficiency of which is hereby acknowledged, it is agreed by and between the parties hereto as follows:

1. Shares to be Purchased.

Seller agrees to sell and The Canyons agrees to purchase the following:

a. Four shares of SWDC Class A development stock capable of being converted to Class B use stock upon completion by The Canyons of the water line and appurtenant water distribution facilities necessary to physically deliver the water from SWDC's existing water line to The Canyons' mid-mountain lodge.

b. 307 shares of Class D snowmaking stock provided that The Canyons transfer to Seller a sufficient number of acre feet of state engineer approved water rights for snowmaking uses at The Canyons project site to support the issuance of the shares based upon the diversion allowance established through the mutual efforts of SWDC, The Canyons and the State Engineer. Such shares, when issued by SWDC, will be seasonally limited to the non-irrigation season, approximately October 15th of one year to April 15th of the following year.

2. Purchase Price.

The purchase price for the two classes of stock are:

a. Four thousand eight hundred ($4,800.00) per share for the four shares of Class A development stock purchased hereunder for an aggregate purchase

price of nineteen thousand two hundred dollars ($19,200.00). The purchase price is payable in cash concurrently with the execution of this agreement.

b. $3,300 per share for the 307 shares of Class D snowmaking stock for an aggregate purchase price of one million thirteen thousand one hundred dollars ($1,013,100.00) payable concurrently with the execution of this agreement.

3. Delivery of Shares.

The shares delivered to The Canyons shall be delivered by delivery of a duly endorsed share certificate for such shares or by instructions to SWDC to transfer the shares on the books of SWDC as follows:

a. The Class A shares shall be delivered to The Canyons concurrently with the execution of this Agreement and the payment of the purchase price in accordance with Section 2(a); and

b. The Class D snowmaking shares shall be delivered to The Canyons upon delivery of the required water rights to support the issuance of the shares in accordance with Section 1(b) of this Agreement.

4. Representations of Seller.

a. Seller is the owner of four shares of the Class A stock and 307 shares of the Class D snowmaking stock of SWDC and such shares will be transferred to the Canyons under the terms of this Agreement free and clear of any liens or encumbrances, except any restrictions imposed by the Articles of Incorporation, Bylaws or Rules and Regulations of SWDC (the "Charter Documents") generally applicable to shareholders of SWDC and pursuant to which the shares are issued.

b. The Class A shares to be issued to The Canyons are freely convertible to Class B shares upon the completion of the necessary transmission facilities and, upon such conversion, shall entitle to The Canyons to the delivery of one acre foot of water per year in accordance with the Charter Documents of SWDC.

c. The Class D shares are to be issued to The Canyons, upon completion of the necessary transmission facilities, will permit the delivery of one acre foot of water to be used for snowmaking purposes during the non-irrigation season.

d. The execution, delivery and performance of this Agreement are not in breach of any agreement, instrument, decree order or ruling to which the Seller is a party or to which the shares transferred to The Canyons are bound.

e. To the best of knowledge of the Seller, SWDC is non-profit corporation, duly incorporated, validly existing, and in good standing under the laws of the State of Utah.

5. **Restrictions on Snowmaking Uses.**

The Canyons shall enter into an operational agreement with SWDC in form mutually acceptable to both parties coordinating its takes of snowmaking water so as to avoid making unanticipated calls for water which could potentially disrupt water service to SWDC's Class B use shareholders.

6. **Place of Use.**

a. **Appurtenant to the project.** The shares transferred to The Canyons shall be used solely on The Canyons project site as more particularly described

on the attached Exhibit "A" and shall be appurtenant to the land which is part of The Canyons project. The development agreement by and between The Canyons and SWDC may provide for specific appurtenancy requirements.

b. Restrictions on transfer. Transfer restrictions apply to the transfer of shares, limiting the transfer of shares to owners of The Canyons project. In the event that The Canyons project is not completed or the number of shares purchased is greater than is needed for The Canyons project, The Canyons may not transfer the shares for use elsewhere without the advance written permission of Seller and SWDC.

7. Easements.

The Canyons and Seller will use best efforts to provide all easements reasonably necessary to permit the installation of all water distribution facilities necessary to deliver SWDC water to The Canyons project site. Upon acquisition of the requisite easements, they will be transferred to SWDC free and clear of liens and encumbrances.

8. Compliance with Summit Requirements.

The Canyons agrees to comply with the requirements of SWDC with respect to the transfer, conversion and assessment of the shares and the delivery of water to the project. These requirements include, but are not limited to:

a. **Charter documents.** The Canyons agrees to be bound by the terms and conditions of the Articles of Incorporation, Bylaws and Rules and Regulations of SWDC (the "Charter Documents"), as they may be amended from time to time by action of the Board of Directors and shareholders of SWDC.

b. **Conversion of shares.** Conversion of the shares is subject to compliance with the terms of the Charter Documents and restrictions imposed by SWDC. The Canyons understands that the Class A development shares cannot be converted to Class B use shares until The Canyons extends SWDC's service lines to service its project, and complies with all SWDC requirements to conversion.

c. Connection fees. Prior to the delivery of water to the mid-mountain lodge or for snowmaking purposes, The Canyons must pay a connection fee to SWDC. The connection fee covers the costs of equipment and services required to establish the physical connection to the system and payments required for SWDC's capital replacement fund. The amount of the connection fee will be established by the Charter Documents of SWDC or in the development agreement.

d. Development Agreement. SWDC requires that each of the shareholders acquiring shares of SWDC stock and anticipating water delivery service to a project enter into a development agreement with SWDC. The Canyons agrees to enter into a development agreement in the form provided by SWDC.

e. Infrastructure. The Canyons shall be responsible for providing required infrastructure in compliance with the requirements of SWDC to provide water delivery or water from the existing water main to The Canyons' project.

9. Reimbursement.

Except as otherwise specifically set forth in the development agreement with SWDC, The Canyons shall have no reimbursement rights for the infrastructure constructed pursuant to the terms of this agreement or any other rights of reimbursement in the SWDC system.

10. Miscellaneous.

a. **Governing law; severability.** This Agreement is governed by and construed in accordance with Utah law, excluding that body of law pertaining to conflicts of law. Should any provision of this Agreement be determined by a court of law to be illegal or unenforceable, the other provisions shall nevertheless remain effective and shall remain enforceable.

b. **Further instruments.** The parties agree to execute such further instruments and to take such further action as may be reasonably necessary to carry out the purposes and intent of this Agreement.

c. **Entire Agreement.** This constitutes the entire agreement of the parties and supersedes all prior discussions, understandings and agreements with respect to the subject matter hereof.

In Witness Whereof, the parties have entered into this Agreement at the date and place hereinabove first mentioned.

HY SAUNDERS

TRILOGY LTD., L.P.

By: _____
Its: C.E.O. of Trilogy Asset Mgt. G.P.

ASC Utah, Inc
~~THE CANYONS, a Utah limited liability company~~

By: _____
Its: Chief Administrative Officer

c:\wpdocs\1312\08A\share.agr

Exhibit J

WATER PURCHASE AGREEMENT

This water purchase agreement (the "Agreement") is entered into this 2nd day of June, 1998, by and among Trilogy Limited, L.P., a Georgia limited partnership, and Leon H. Saunders, collectively doing business as S-K Water Resources ("Seller") and Larry Franciose, manager of Bear Hollow Village, LLC, a Utah limited liability company ("Purchaser").

RECITALS

A. The Purchaser has expressed an interest in acquiring shares of the common stock of Summit Water Distribution Company ("Summit") ultimately to be converted to class B shares which will permit Summit to provide culinary and irrigation water for use at the Seller's proposed development project.

B. The Purchaser is in the process of purchasing two parcels of real property located along both sides of Utah State Highway 224, the first parcel is known as the "Wallin Property" and the second parcel is known as the "Gurr-McFarlane Property," consisting of an aggregate of 175+/- acres of currently undeveloped property as more particularly described on the attached Exhibit A (the "Property").

C. The terms of the purchase of the Property are set forth in the Real Estate Purchase Agreements, with addenda, for the Wallin Property (+/-145 acres) dated August, 1997 and Gurr-McFarlane Property (+/-20.5 acres) dated February 1997, which agreements provide for at least two coordinated closings, with the first closing to be completed on approximately May, 1998, as such date may be extended (the "Phase I Closing"), and the second closing to occur on approximately May, 1999 as such date may be extended (the "Phase II Closing").

D. Upon completion of the purchase of the Property, Purchaser intends to develop the property with approximately 223 single family residences, 77 multi-family units and a lodge/hotel of approximately 100 rooms.

E. Seller is the holder of class A shares of the common stock of Summit and is willing to sell two hundred sixty (260) shares to Purchaser on the terms and conditions set forth in this Agreement and the Purchaser desires to purchase the shares on such terms and conditions.

Now, therefore, for valuable consideration, the receipt and sufficiency of which are acknowledged, the parties agree as follows:

1. **Shares to be Purchased.** Purchaser agrees to purchase and Seller agrees to sell an aggregate of two hundred sixty (260) shares of the Class A common stock of Summit (the "Shares"). The Shares purchased pursuant to the terms of this agreement shall be free and clear of liens and encumbrances of Seller, except those that applied to all shares of the same class by Summit pursuant to its Charter Documents.

2. **Purchase Price.** The purchase price for the Shares is $8,000.00 per share for an aggregate purchase price of $2,080,000 (the "Purchase Price"). The Purchase price shall be payable in two installments as follows:

a) One-third of the Purchase Price, $693,333.33, shall be paid concurrently with the Phase I Closing of the Property (the "First Closing"). From the portion of the Purchase Price paid at the First Closing, the sum of $100,800.00 shall be paid to Ranch Place Associates and the remainder of $592,533.33 shall be paid jointly to Trilogy Limited, L.P. and Hy Saunders.

b) The remaining two-thirds of the Purchase Price, $1,386,666.67, shall be paid at the earlier of (i) the date of the Phase II Closing of the Property, or (ii) twelve months following the Phase I Closing of the Property, regardless of the status of the Phase II Closing (the "Second Closing"). From the portion of the Purchase Price paid at the Second Closing, the full amount shall be paid jointly to Trilogy Limited, L.P. and Hy Saunders.

The purchase price shall be paid by cashiers or certified bank check.

3. **Additional Consideration.** In addition to payment of the Purchase Price, the Purchaser shall provide the additional consideration to or for the benefit of the Seller set forth in this Section 3. As a part of the purchase of the Property, the Purchaser is acquiring (either as a separate conveyance or as a part of the real estate conveyed to Purchaser) 169 +/- acre feet of water rights, which are a part of Awards 35-8411 and 35-8418 of the Weber River Decree. The Purchaser shall convey to Seller, or as Seller shall otherwise instruct Purchaser, all of the water rights that are purchased or conveyed to Purchaser by the seller of the Property under the following terms: one-third of the water rights conveyed to Purchaser at the First Closing (1/3 x 169 acre feet = +/- 56.33 acre feet) and the remainder of 112.67 acre feet shall be conveyed at the Second Closing. Conveyance of the water rights shall be free and clear of any lien or encumbrance of any kind and shall be made by quit claim deed in the form attached as Exhibit B.

4. **Delivery of Shares.** Shares purchased pursuant to this Agreement will be delivered to Purchaser upon payment of the Purchase Price of the Shares, as follows:

a) At the First Closing, the Seller shall deliver to Purchaser 86.67 of the Shares; and

b) At the Second Closing, the Seller shall deliver to Purchaser to remaining 173.33 Shares.

Concurrently with the payment of the Purchase Price at each of the closings, the Shares shall be delivered by Seller to Purchaser by delivery of either a duly endorsed share certificate for the proper number of shares or written instructions to Summit to transfer the appropriate number of shares to the Purchaser.

5. **Water Line Relocation.** Summit currently has an underground water line installed across the Gurr-McFarlane Property. During the course of development of the Property the existing water line will need to be relocated. Purchaser agrees to relocate the water line to a location and in a manner mutually acceptable to both Summit and Purchaser at the sole cost and expense of Purchaser. In connection with the relocation of the water line, Purchaser shall grant

to Summit, at no cost to Summit, an easement for the water line at the ultimate location of the water line.

6. **Reimbursement to Third Parties.** Except as otherwise may be set forth in this Agreement and the Development Agreement with Summit, Purchaser shall have no obligation of reimbursement to Summit or other shareholders of Summit for existing infrastructure required for the delivery to the Project of water represented by the Shares.

7. **Compliance with Summit Requirements.** Purchaser agrees to comply with the requirements of Summit with respect to the transfer, conversion and assessment of the Shares and the delivery of water to the Project. These requirements include, but are not limited to:

a) **Charter Documents.** Purchaser agrees to be bound by the terms and conditions of the Articles of Incorporation, Bylaws, and Rules and Regulations of Summit (the "Charter Documents"), as they may be amended from time to time by action of the board of directors and shareholders of Summit.

b) **Conversion of Shares.** Conversion of the Shares is subject to compliance with the terms of the Charter Documents and restrictions imposed by Summit. Purchaser understands the restrictions on conversion and acknowledges that the Shares cannot be converted until such conditions are satisfied and that until the Shares are converted to Class B, no water delivery service will be provided to the Project or on account of the Shares.

c) **Connection Fees.** Prior to delivery of water to the Project, the user must pay a connection fee to Summit. The connection fee is payment for the costs of equipment and services required to establish the physical connection to the system, payments required to be made by Summit in connection with the connection and payment to a capital replacement fund. The amount of the connection fee will be established by the Charter Documents of Summit or in the development agreement.

d) **Development Agreement.** Summit requires that each of the shareholders acquiring shares of Summit stock and anticipating water delivery service to a project enter into a development agreement with Summit. Purchaser agrees to enter into a Development Agreement in a form acceptable to Summit.

e) **Infrastructure.** Purchaser shall be responsible for providing the required infrastructure in compliance with the requirements of Summit to provide delivery of water from the existing water main to the Project. Purchaser shall be entitled to reimbursement for infrastructure conveyed to Summit in accordance with the Charter Documents of Summit and the terms of the Development Agreement.

8. **Place of Use.**

a) **Appurtenant to the Project.** The Shares transferred to Purchaser shall be for use solely at the Project and shall be appurtenant to the land, which is a part of the Project. The Development Agreement by and between Purchaser and Summit may provide for specific appurtency requirements.

b) **Restrictions on Transfer.** Transfer restrictions apply to the transfer of the Shares, limiting the transfer of the shares to owners of the Project and their successors and assigns. In the event that the Project is not completed or the number of shares purchased is greater than is needed for the Project, Purchaser may not transfer the Shares for use elsewhere without the advance written permission of Seller.

9. **Easements.** Purchaser will grant Summit all easements that reasonably are necessary to permit the installation of infrastructure on the property which is a part of the Project, without additional cost to Seller or Summit. The easement will be in a form typically used for such infrastructure easements and acceptable to Summit.

10. **Representations.** Seller has made no representations to Purchaser with respect to the purchase of the Shares or delivery of water to the Project except as specifically set forth in this Agreement. Purchaser has relied upon its own investigation of all matters related to the Shares and has relied upon the advice of its independent advisors with respect to the purchase and use of the Shares and to the quantities of water that may be required for the Project.

11. **Miscellaneous.**

a) **Successors and Assigns.** The Seller may assign any of its rights under this Agreement to single or multiple assignees, and this Agreement shall inure to the benefit of the successors and assigns of the Seller. Subject to the restrictions on transfer herein set forth, this Agreement shall be binding upon Purchaser and the heirs, executors, administrators, successors and assigns of it or any of its partners.

b) **Further Instruments.** The parties agree to execute such further instruments and to take such further action as may be reasonably necessary to carry out the purposes and intent of this Agreement.

c) **Governing Law; Severability.** This Agreement is governed by and construed in accordance with Utah law, excluding that body of laws pertaining to conflicts of law. Should any provision of this Agreement be determined by a court of law to be illegal or unenforceable, the other provisions shall nevertheless remain effective and shall remain enforceable.

d) **Notices.** All notices, requests and communications required or permitted hereunder shall be in writing and shall be sufficiently given and deemed to have been received upon personal delivery or, if mailed, upon the first to occur of actual receipt or forty-eight (48) hours after being placed in the United States mail, postage prepaid, registered or certified mail, with return receipt requested, or if sent by overnight courier, the day following delivery of the notice to the courier service in a prepaid envelope, addressed to the above parties as follows:

If to the Seller:

Trilogy Limited, L.P.
2133 Alameda Diablo
Post Office Box 19
Diablo, California 94528-0019
Attention: Stuart A. Knowles

And

Leon H. Saunders
1899 Longview Drive
Salt Lake City, Utah 84124

If to the Purchaser:

Larry Franciose, Manager
Bear Hollow Village, LLC
3695 Juno Court
Salt Lake City, UT 84124

e) **Entire Agreement.** This constitutes the entire agreement of the parties and supersedes all prior discussions, understandings and agreements with respect to the subject matter hereof.

Executed this 2 day of ~~May~~ June, 1998.

Bear Hollow Village, LLC, a Utah limited liability company

By:_____
Its:_____

Leon H. Saunders

Leon H. Saunders

Trilogy Limited, L.P.

By:
Its: VP, Trilogy Asset Management, Inc., G.P.

E:\FILES\TRILOGY\WATER TRANSACTIONS\BEAR HOLLOW VILLAGE LLC\WATER PURCHASE AGREEMENT (#4).DOC

Exhibit K

S K RESOURCES
44 WEST BROADWAY, SUITE 2003S
SALT LAKE CITY, UTAH 84101
TELEPHONE (801) 359-3210 TELECOPIER (801) 359-3270

June 21, 1999

Mr. James Fogg
Red Barn L.L.C.
3647 Brighton Point Drive
Salt Lake City, Utah 84121

Re: Share Purchase Agreement

Dear Mr. Fogg:

We are writing in connection with the proposed purchase by Red Barn, L.L.C., a Utah limited liability company ("Purchaser"), of twenty three (23) shares of the Class A common stock of Summit Water Distribution Company (the "Shares") from Trilogy Limited, L.P. and Leon H. Saunders d/b/a S-K Resources (collectively, the "Seller"). We understand that the Shares are being purchased by Purchaser to provide water delivery by Summit Water Distribution Company ("Summit") for use at the development project located near the University of Utah medical center in Summit County, Utah (the "Project"). We have discussed the terms and conditions to a sale of the Shares and each of us desire to set forth our understandings in an agreement (the "Agreement").

Our agreements are:

1. **Shares to be Purchased.** Purchaser agrees to purchase and Seller agrees to sell an aggregate of twenty three (23) shares of the Class A common stock of Summit Water Distribution Company. The Shares purchased pursuant to the terms of this agreement shall be free and clear of liens and encumbrances.

2. **Purchase Price.** The purchase price for the Shares is $15,000.00 per share for an aggregate purchase price of $345,000 (the "Purchase Price"). The Purchase Price shall be in cash upon closing of a development or construction loan for the project, but in no event later than June 30, 1999. All checks shall be payable jointly to "Trilogy Limited, LP and Hy Saunders."

3. **Delivery of Shares.** Shares purchased pursuant to this agreement will be delivered to Purchaser upon payment of the Purchase Price of the Shares. Upon payment of the Purchase Price, Seller shall deliver to Purchaser a duly endorsed share certificate or instruction to Summit to transfer the appropriate number of shares to the Purchaser.

4. **Place of Use.**

a) **Appurtenant to the Project.** The Shares transferred to Purchaser shall be for use solely at the Project and shall be appurtenant to the land which is a part of the Project. The Development Agreement by and between Purchaser and Summit may provide for specific appurtency requirements.

b) **Restrictions on Transfer.** Transfer restrictions apply to the transfer of the Shares, limiting the transfer of the shares to owners of the Project. In the event that the Project is not completed or the number of shares purchased is greater than is needed for the Project, Purchaser may not transfer the Shares for use elsewhere without the advance written permission of Seller.

Purchaser (or any other participant). Any third party that connects to a line which extends beyond the Project Extension shall be subject to the terms of agreements governing reimbursement for the Project Extension.

10. Miscellaneous.

a) Successors And Assigns. The Company may assign any of its rights under this Agreement to single or multiple assignees, and this Agreement shall inure to the benefit of the successors and assigns of the Company. Subject to the restrictions on transfer herein set forth, this Agreement shall be binding upon Purchaser and the heirs, executors, administrators, successors and assigns of it or any of its partners.

b) Governing Law; Severability. This Agreement is governed by and construed in accordance with Utah law, excluding that body of laws pertaining to conflicts of law. Should any provision of this Agreement be determined by a court of law to be illegal or unenforceable, the other provisions shall nevertheless remain effective and shall remain enforceable.

c) Further Instruments. The parties agree to execute such further instruments and to take such further action as may be reasonably necessary to carry out the purposes and intent of this Agreement.

d) Entire Agreement. This constitutes the entire agreement of the parties and supersedes all prior discussions, understandings and agreements with respect to the subject matter hereof.

If the foregoing is consistent with your understanding of our agreements, please sign both of the enclosed originals and return one to me. Upon receipt by me, this letter will serve as our agreement regarding the purchase of the Shares. In the event that this letter agreement is not returned to John Anderson, fully executed by the representatives of Purchaser by no later than June 15, 1999, then the offer to sell water set forth above shall be withdrawn without further action by Seller.

Very truly yours,

Leon H. Saunders

Leon H. Saunders

Trilogy Limited, L.P.

By: _____
Stuart A. Knowles, President

Accepted and agreed this ___ day of June, 1999:

Red Barn, LLC

By: _____
Its: Mgr.

C:\FILES\TRILOGY\WATER TRANSACTION\RED BARN\2911-AGR-5.DOC

Exhibit L

S K RESOURCES
44 WEST BROADWAY, SUITE 2003S
SALT LAKE CITY, UTAH 84101
TELEPHONE (801) 359-3210 TELECOPIER (801) 359-3270

June 22, 1999

Mike Stewart
Fieldstone Partners, LLC
6465 Union Park, Suite 310
Midvale, Utah 84097

Re: Share Purchase Agreement

Dear Mr. Stewart:

We are writing in connection with the proposed purchase by Fieldstone Partners, LLC, a Utah limited liability company ("Purchaser"), of thirty and one-half (30.5) shares of the Class A common stock of Summit Water Distribution Company (the "Shares") from Trilogy Limited, L.P. and Leon H. Saunders d/b/a S-K Resources (collectively, the "Seller"). We understand that the shares are being purchased by Purchaser to provide water delivery by Summit Water Distribution Company ("Summit") for use at the development project you are undertaking in Summit County, Utah (the "Project"). We have discussed the terms and conditions to a sale of the Shares and each of us desire to set forth our understandings in an agreement (the "Agreement").

Our agreements are:

1. **Shares to be Purchased.** Purchaser agrees to purchase and Seller agrees to sell an aggregate of thirty and one-half (30.5) shares of the Class A common stock of Summit Water Distribution Company. The Shares purchased pursuant to the terms of this agreement shall be free and clear of liens and encumbrances.

2. **Purchase Price.** The purchase price for the Shares is $15,000.00 per share for an aggregate purchase price of $457,500.00 (the "Purchase Price"). The Purchase Price shall be paid by check jointly payable to "Trilogy Limited, LP and Hy Saunders" by no later than June 23, 1999.

3. **Delivery of Shares.** Shares purchased pursuant to this agreement will be delivered to Purchaser upon payment of the Purchase Price of the Shares. Upon payment of the Purchase Price, Seller shall deliver to Purchaser a duly endorsed share certificate or instruction to Summit to transfer the appropriate number of shares to the Purchaser.

4. **Place of Use.**

a) **Appurtenant to the Project.** The Shares transferred to Purchaser shall be for use solely at the Project and shall be appurtenant to the land which is a part of the Project. The Development Agreement by and between Purchaser and Summit may provide for specific appurtency requirements.

b) **Restrictions on Transfer.** Transfer restrictions apply to the transfer of the Shares, limiting the transfer of the shares to owners of the Project. In the event that the Project is not completed or the number of shares purchased is greater than is needed for the Project, Purchaser may not transfer the Shares for use elsewhere without the advance written permission of Seller.

5. **Easements.** Purchaser will grant Summit all easements that reasonably are necessary to permit the installation of Infrastructure on the property which is a part of the Project, without additional cost

c) Further Instruments. The parties agree to execute such further instruments and to take such further action as may be reasonably necessary to carry out the purposes and intent of this Agreement.

d) Entire Agreement. This constitutes the entire agreement of the parties and supersedes all prior discussions, understandings and agreements with respect to the subject matter hereof.

If the foregoing is consistent with your understanding of our agreements, please sign both of the enclosed originals and return one to me. Upon receipt by me, this letter will serve as our agreement regarding the purchase of the Shares. In the event that this letter agreement is not returned to John Anderson, fully executed by the representatives of Purchaser by no later than June 22, 1999, then the offer to sell water set forth above shall be withdrawn without further action by Seller.

Very truly yours,

Leon H. Saunders

Leon H. Saunders

Trilogy Limited L.P.

By: _____
Stuart A. Knowles, President

Accepted and agreed this 22nd day of June, 1999:

_____
Fieldstone Partners, LLC

By: Mike Stewart, Regional Mgr.
Its: Fieldstone Homes, Inc
Managing Member

C:\FLEXTA\LOOTI\WATER TRANSACTIONS\FIELDSTONE HOMES\REL-ADR-1\FIELDSTONE1.DOC

Exhibit M

WATER PURCHASE AGREEMENT

This water purchase agreement (the "Agreement") is entered into this 19th day of July, 2000 by and among Trilogy Limited, L.P., a Georgia limited partnership, and Leon H. Saunders, collectively doing business as S-K Water Resources ("Seller") and Westgate Development, Ltd., a Florida limited partnership ("Purchaser").

RECITALS

A. The Purchaser has expressed an interest in acquiring shares of the common stock of Summit Water Distribution Company ("Summit") to be used to provide culinary and irrigation water for use at the Seller's proposed development project.

B. The Purchaser is in the process of purchasing a parcel of real property located within The Canyons Specially Planned Area (the "Canyons SPA") that consists of approximately 4.8 acres as more particularly described on the attached Exhibit A (the "Property").

C. Upon completion of the purchase of the Property, Purchaser intends to develop the property into a total of 270 fractionalized ownership residential resort units and 49,700 square feet of commercial space (the "Development").

D. Seller is the holder of Class A shares of the common stock of Summit and is willing to sell up to one hundred (100) of shares to Purchaser on the terms and conditions set forth in this Agreement.

AGREEMENT

Now, therefore, for valuable consideration, the receipt and sufficiency of which are acknowledged, the parties agree as follows:

1. **Shares to be Purchased.** Purchaser agrees to purchase and Seller agrees to sell an aggregate of not less than sixty two (62), but not more than one hundred (100) shares of the Class A common stock of Summit (the "Shares"). The Shares purchased pursuant to the terms of this agreement shall be free and clear of liens and encumbrances, except for normal assessments imposed under the Charter Documents (as defined in Section 7(a) below) of Summit.

2. **Purchase Price.**

a) The base purchase price for the Shares is $15,000.00 per share, subject to escalation as set forth below (the "Purchase Price"):

i) Two hundred thirty two thousand five hundred dollars ($232,500.00) upon Purchaser's purchase of the Property from the escrow established for such purpose;

ii) One hundred eighty six thousand dollars ($186,000.00) not later than June 1, 2001;

iii) Two hundred four thousand six hundred dollars ($204,600.00) not later than June 1, 2002;

iv) Two hundred four thousand six hundred dollars ($204,600.00) not later than June 1, 2003; and

v) A final installment of one hundred sixty eight thousand seven hundred ninety five dollars ($168,795 not later than June 1, 2004.

b) Pursuant to the terms of the Development Agreement, Purchaser has the obligation to submit to Summit actual and projected water use information for all portions of the Project for which certificates of occupancy have been issued for the express purpose of Summit determining the adequacy of the quantity of water held by Purchaser for use at the Project. In the event that Summit determines under the provisions of the Development Agreement that the number of Shares held by the Purchaser is either in excess of, or insufficient for, the reasonably anticipated needs of the Project, then Purchaser shall have the right to reduce the number of shares to be purchased to an aggregate of not less than fifty four (54) and not more than one hundred (100). If Summit makes such determination and Purchaser elects to exercise the adjustment right under this Section 2(b) Purchaser shall provide written notice to Seller within fifteen (15) days of such determination by Summit as to the aggregate number of shares required and setting forth the number of shares to be purchased and the dates of such purchase, consistent with the provisions of this Section 2. The rights granted under this Section 2(b) shall expire on June 1, 2004.

c) Buyer may at any time accelerate all or a portion of the purchase of the shares by payment in full of the Purchase Price.

d) In the event of an acceleration of purchase under Section 2(c) or a change in the number of shares to be purchased under Section 2(b), the purchase price for the Shares so purchased shall be determined as follows:

i) For any purchase for which payment is made prior to June 1, 2001, the per share purchase price shall be $15,000.00 per share purchased;

ii) For any purchase for which payment is made after June 1, 2001, but prior to June 1, 2003, the per share purchase price shall be $16,500.00 per share purchased; and

iii) For any purchase for which payment is made after June 1, 2003, but prior to June 1, 2004, the per share purchase price shall be $18,150.00 per share purchased.

e) Payment shall be made by bank or cashier's check jointly payable to "Trilogy Limited, LP and Hy Saunders" or as otherwise may be agreed to by Seller, delivered to Seller at the offices of Pruitt, Gushee and Bachtell.

3. **Delivery of Shares.** Shares purchased pursuant to this agreement will be delivered to Purchaser upon payment of the Purchase Price of the Shares.. Shares shall be delivered concurrently with payment of the Purchase Price as follows:

a) Upon payment of the installment under Section 2(a)(i), 15.5 shares shall be delivered;

b) Upon payment of the installment under Section 2(a)(ii), 12.4 shares shall be delivered;

c) Upon payment of the installment under Section 2(a)(iii), 12.4 shares shall be delivered;

d) Upon payment of the installment under Section 2(a)(iv), 12.4 shares shall be delivered; and

e) Upon payment of the installment under Section 2(a)(v), 9.3 shares shall be delivered.

In the event the purchase is accelerated, the number of shares to be delivered shall be determined by dividing the payment made by the Purchase Price determined in accordance with Section 2(d). Upon payment of the Purchase Price, Seller shall deliver to Purchaser a duly endorsed share certificate or instruction to Summit to transfer in the corporate records of Summit the appropriate number of shares to the Purchaser.

4. **Place of Use.**

a) **Appurtenant to the Project.** The Shares transferred to Purchaser shall be for use solely at the Project and shall be appurtenant to the land that is a part of the Project. The Development Agreement by and between Purchaser and Summit may provide for specific appurtency requirements.

b) **Restrictions on Transfer.** Transfer restrictions apply to the transfer of the Shares, limiting the transfer of the shares to owners of the Project or portions thereof. In the event that the Project is not completed or the number of shares purchased is greater than is needed for the Project, Purchaser may not transfer the Shares for use elsewhere without the advance written permission of Seller, which consent may be withheld in the sole discretion of Seller.

5. **Easements.** Purchaser will grant Summit all easements that reasonably are necessary to permit the installation of Infrastructure on the Property that is a part of the Project, without additional cost to Seller or Summit. The easement, if any, will be in a form typically used for such infrastructure easements and acceptable to Summit.

6. **Representations.** Seller represents and warrants to Buyer that all assessments with respect to the Shares shall be paid in full as to the date such Shares are transferred to Purchaser hereunder. Seller has made no representations to Purchaser with respect to the purchase of the Shares or delivery of water to the Project except as specifically set forth in this Agreement. Purchaser has relied upon its own investigation of all matters related to the Shares and has relied upon the advice of its independent advisors and counsel with respect to the purchase and use of the Shares.

7. **Compliance with Summit Requirements.** Purchaser agrees to comply with the requirements of Summit with respect to the transfer, conversion and assessment of the Shares and the delivery of water to the Project. These requirements include, but are not limited to:

a) **Charter Documents.** Purchaser agrees to be bound by the terms and conditions of the Articles of Incorporation, Bylaws, and Rules and Regulations of Summit (the "Charter Documents"), as they may be amended from time to time by action of the board of directors and shareholders of Summit.

b) **Conversion of Shares.** Conversion of the Shares is subject to compliance with the terms of the Charter Documents and restrictions imposed by Summit. Purchaser understands the restrictions on conversion and acknowledges that the Shares cannot be converted until such conditions are satisfied and that until the Shares are converted to Class B, no water delivery service will be provided to the Project or on account of the Shares.

c) **Connection Fees.** Prior to delivery of water to the Project, the user must pay a connection fee to Summit. The connection fee is payment for the costs of equipment and services required to establish the physical connection to the system, payments required to be made by Summit in connection with the connection and payment to a capital replacement fund. The amount of the connection fee will be established by the Charter Documents of Summit or in the Development Agreement.

d) **Development Agreement.** Summit requires that each of the shareholders acquiring shares of Summit stock and anticipating water delivery service to a project enter into a development agreement with Summit (the "Development Agreement"). Purchaser agrees to enter into a Development Agreement in a form acceptable to Summit.

e) **Infrastructure.** Purchaser shall be responsible for providing the required infrastructure in compliance with the requirements of Summit to provide delivery of water from the existing water main to the Project (the "Infrastructure"). Purchaser shall be entitled to reimbursement for infrastructure conveyed to Summit in accordance with the Charter Documents of Summit and the terms of the Development Agreement.

8. **Reimbursement to Third Parties.** Except as otherwise may be set forth in this Agreement, Purchaser shall have no obligation of reimbursement to Summit or other shareholders of Summit for existing infrastructure required for the delivery to the Project of water represented by the Shares. Purchaser is responsible for securing the right of use of any

infrastructure installed with the Canyons SPA from the party or parties who control the use thereof.

9. **Line Extension.** If under the terms of the Development Agreement with Summit and in order to obtain delivery of the water represented by the Shares, Purchaser is required to construct an extension of the Summit main transmission line from the existing main transmission line (the "Project Extension"), then Seller shall have the right, but not the obligation, to participate in the construction of the Project Extension on a pro-rata basis with Purchaser (and any other participants in construction of the Project Extension). Pro rata participation shall include the payment of a pro-rata share of the construction costs of such extension. Upon such participation by Seller, Seller shall be entitled to share in all of the benefits of the Project Extension, including all rights of reimbursement on the same terms as Purchaser. In the event that Seller elects not to participate in the construction of the Project Extension, Seller shall have the right to connect to the Project Extension for the purpose of further extending the line without payment of reimbursement to Purchaser (or any other participant). Any third party that connects to a line that extends beyond the Project Extension shall be subject to the terms of agreements governing reimbursement for the Project Extension.

10. **Miscellaneous.**

a) **Notices.** Notices required under this Agreement shall be in writing and shall be deemed delivered the day following dispatch if sent by overnight delivery or courier service (including Federal Express or other service guaranteeing next day delivery) or by facsimile, with a confirmation copy is sent via first class mail, five days following dispatch if sent via first class mail or the day of receipt if sent via certified or registered mail, with a return receipt requested. Notices shall be addressed as follows:

If to Seller:

Stuart A. Knowles
Trilogy Asset Management, Inc.
550 Hartz Avenue, Suite 200
Danville, CA 94526

Facsimile: 925-855-9429

And

Leon H. Saunders
2505 West White Pine Lane
Park City, UT 84060

Facsimile: 435-649-5146

If to Purchaser

Mark Waltrip
And
Harry Stecher
Westgate Resorts, Ltd.
5601 Windhover Drive
Orlando, Florida 32819

Facsimile: 407-952-8935

With a copy to:

Michael Marder, Esq.
Greenspoon Marder Hirschfeld Rafkin Ross & Berger
SouthTrust Bank Building, Suite 1100
135 West Central Boulevard
Orlando, Florida 32801

Facsimile: 407-422-6583

The address for giving of notice may be changed at any time by delivery of a notice to the other party in accordance with the terms of this Section 10(a).

b) **Successors And Assigns.** The Seller may assign any of its rights under this Agreement to single or multiple assignees, and this Agreement shall inure to the benefit of the successors and assigns of the Seller. Subject to the restrictions on transfer herein set forth, this Agreement shall be binding upon Purchaser and the heirs, executors, administrators, successors and assigns of it or any of its partners. Notwithstanding the foregoing, this Agreement and rights hereunder may be assigned to a homeowners association or other entity formed for the express and sole purpose of maintaining, operating and managing the ongoing operations of the Project.

c) **Governing Law; Severability.** This Agreement is governed by and construed in accordance with Utah law, excluding that body of laws pertaining to conflicts of law. Should any provision of this Agreement be determined by a court of law to be illegal or unenforceable, the other provisions shall nevertheless remain effective and shall remain enforceable.

d) **Further Instruments.** The parties agree to execute such further instruments and to take such further action as may be reasonably necessary to carry out the purposes and intent of this Agreement.

e) **Entire Agreement.** This constitutes the entire agreement of the parties and supersedes all prior discussions, understandings and agreements with respect to the subject matter hereof.

Executed this 19th day of July, 2000.

Westgate Resorts, Ltd., a Florida limited partnership

By: Westgate Resorts, Inc.
Its: General Partner

By: _____
Its: President

Trilogy Limited, L.P.

By: Trilogy Asset Management, Inc.
Its: General Partner

By: _____
Stuart A. Knowles, President

_____
Leon H. Saunders

C:\FILES\TRILOGY\WATER TRANSACTIONS\WESTGATE\WESTGATE PURCHASE AGREEMENT (FINAL).DOC

Exhibit N

WATER PURCHASE AGREEMENT

This Water Purchase Agreement (this "Agreement") is entered into this 10 day of August, 2000 by and among Trilogy Limited, L.P., a Georgia limited partnership, and Leon H. Saunders, collectively doing business as S-K Water Resources ("Seller"), and Private Residence Club Associates, LLC, a Utah limited liability company, and its successors and assigns ("Purchaser"), and is acknowledged, consented and agreed to by Summit Water Distribution Company, a Utah non-profit mutual water company ("Summit").

RECITALS

A. The Purchaser has expressed an interest in acquiring shares of the common stock of Summit to be used to provide culinary and irrigation water for use at the Seller's proposed development project.

B. The Purchaser has entered into a contract to purchase a parcel of real property (the "Property") located within The Canyons Specially Planned Area (the "Canyons SPA"), consisting of approximately 4 acres and generally referred to as "Parcel F-1" of the "Frostwood Property" located within the Canyons SPA.

C. Upon purchase of the Property, Purchaser intends to subdivide the Property into two parcels (the "Phase I Parcel" and the "Future Phase Parcel"), upon which a timeshare/fractional resort will be developed (the "Project"), consisting of approximately 100 condominium units, subject to fractionalization or timesharing. The Future Phase Parcel will eventually be subdivided into two parcels, consisting of the "Phase II Parcel" and the "Phase III Parcel." Phase I of the Project will consist of 30 fractionalized condominium units, and it is intended that Phases II and III of the Project will consist, collectively, of approximately 70 condominium units, subject to fractionalization or timesharing.

D. Seller is the holder of Class A shares of the common stock (development stock) of Summit, and is willing to sell up to sixty-three (63) of such shares to Purchaser, with an initial purchase of twenty-three (23) shares, and the remaining forty (40) shares pursuant to an option on the terms and conditions set forth in this Agreement.

E. Seller is concurrently entering into an agreement for the purchase of water with Parkwest Associates, LLC which contains substantially similar terms and conditions to this Agreement (the "Parkwest Agreement") and Summit is entering into an agreement with Parkwest Associates, LLC requiring it to construct a new water line from the existing main transmission line to the Property (the "Line Extension Agreement").

F. Holders of Class A shares of common stock (development stock) have the right to convert such shares to Class B shares of common stock (use stock) on the terms and conditions set forth in the Development Agreement to be executed between Summit and Purchaser in the form attached hereto as Exhibit A (the "Development Agreement"). The holders of Class B shares of common stock (use stock) have the right to delivery of water to be used for culinary and irrigation purposes in accordance with the terms of the Development Agreement.

AGREEMENT

Now, therefore, for valuable consideration, the receipt and sufficiency of which are acknowledged, the parties agree as follows:

1. **Initial Shares to be Purchased.** Purchaser agrees to purchase and Seller agrees to sell an aggregate of twenty-three (23) shares of the Class A common stock (development stock) of Summit (the "Purchased Shares"), which Purchased Shares are subject to conversion to Class B common stock (use stock) of Summit under the terms of the Development Agreement, which will give Purchaser, as the holder of the Purchased Shares, the right to purchase water for culinary and irrigation purposes on the terms set forth in the Development Agreement. The Purchased Shares purchased pursuant to the terms of this Agreement shall be free and clear of liens and encumbrances, except for normal assessments imposed under the Charter Documents (as defined in Section 8(a) below) of Summit. All assessments prior to the date of this Agreement shall be the responsibility of Seller.

2. **Purchase Price.** The purchase price for the Purchased Shares is $15,000.00 per share for an aggregate purchase price of $345,000.00 (the "Purchase Price"). Payment of the entire Purchase Price shall be made no later than September 15, 2000.

Payments shall be made by bank or cashier's check jointly payable to "Trilogy Limited, LP and Hy Saunders," or as otherwise may be agreed to by Seller, delivered to Seller at the offices of Pruitt, Gushee and Bachtell in Salt Lake City, Utah.

3. **Delivery of Shares.** Purchased Shares purchased pursuant to this Agreement will be delivered to Purchaser upon payment of the Purchase Price of the Purchased Shares. Upon payment of the Purchase Price, Seller shall deliver to Purchaser a duly endorsed share certificate or instruction to Summit to transfer in the corporate records of Summit the appropriate number of shares to the Purchaser or, at the election of Purchaser, to an owners' association comprised solely of owners of units of the Project (the "Owners' Association").

4. **Option to Purchase Shares.**

a) **Grant of Option.** Seller grants Purchaser an option to purchase an additional forty (40) shares of the Class A common stock (development stock) of Summit (the "Option Shares") on the terms and conditions set forth in this Section 4, which Option Shares are subject to conversion to Class B common stock (use stock) of Summit under the terms of the Development Agreement, which will give Purchaser, as the holder of the Option Shares, the right to delivery of water for culinary and irrigation purposes on the terms set forth therein. This Option shall become effective upon execution of this Agreement (the "Option Effective Date").

b) **Term of Option.** The term of this Option is from the Option Effective Date until and including June 15, 2002 (the "Option Term") subject to extension by an additional one year period to June 15, 2003. The extension of the Option Term shall be by written notice provided prior to June 15, 2002, together with a bank or cashiers check payable to Sellers in the amount of ten percent (10%) of the Option Price for that portion of the Option Shares which have not been purchased as of the date of extension of the Option Term (the

"Extension Fee"). The Extension Fee shall not be applied to the Option Price of the Option Shares.

c) **Option Price.** The purchase price for the Option Shares is $15,000.00 per share for an aggregate purchase price of $600,000.00 (the "Option Price"), payable in whole or in part, depending on the amount of shares with respect to which the Option is exercised, as provided in subsection (d) below. The Option Price shall be payable on the Exercise Date(s) determined in accordance with Section 4(d) of this Agreement. Payment of the Option Price shall be made by bank or cashier's check jointly payable to "Trilogy Limited, LP and Hy Saunders" or as otherwise may be agreed to by Seller, delivered to Seller at the offices of Pruitt, Gushee and Bachtell located in Salt Lake City, Utah.

d) **Exercise of Option.** The Option may be exercised, in whole or in part, at any time during the Option Term by delivery of a written notice to Seller in the form attached as Exhibit B (the "Exercise Notice"), with a copy delivered to Summit, specifying that the Purchaser is electing to exercise the Option, and identifying the parcel and the number of shares with respect to which the Option is being exercised. The effective date of exercise of the Option shall be ninety days following the date of delivery of the Exercise Notice (the "Exercise Date"). The Exercise Date must fall on a date within the Option Term to be effective. The Option may be exercised with respect to less than the full number of Option Shares, provided that any exercise with respect to less than all of the Option Shares shall identify the parcel to which the exercise relates (the Phase II Parcel and/or the Phase III Parcel) and shall be for the full number of shares allocated to the subject parcel based on anticipated usage. In the event the Option is exercised for less than all of the Option Shares, then the Option shall continue to remain in effect for the remaining Option Shares for the remainder of the Option Term, subject to earlier termination as provided in subsection (f) below.

e) **Delivery of Option Shares.** Option Shares purchased pursuant to this Agreement will be delivered to Purchaser upon payment of the Option Price of the Option Shares (or portion thereof). Upon payment of the Option Price (or portion thereof), Seller shall deliver to Purchaser a duly endorsed share certificate or instruction to Summit to transfer in the corporate records of Summit the appropriate number of shares to the Purchaser or, at the election of Purchaser, to the Owners' Association.

f) **Termination of Option.** The Option shall terminate automatically with respect to any unexercised portion thereof and without notice or further action by Seller upon occurrence of any of the following:

i) Failure of Parkwest Associates to deliver the Project Line Extension in accordance with the terms of the Parkwest Agreement (provided however, if Parkwest Associates fails to construct the line extension in accordance with the terms of the Line Extension Agreement, Purchaser shall have the right to cure the default by construction of the line extension in accordance with the conditions established by Summit within one year of the date of default by Parkwest Associates);

ii) Failure of the Purchaser to exercise the Option in accordance with Section 4(d) during the Option Term;

iii) Summit (or its successors and assigns) is no longer the exclusive provider of water to the Property with respect to the 63 shares of culinary and irrigation water which is the subject of this Agreement, except in the event of a failure by Seller to sell and deliver shares or otherwise perform its obligations in accordance with the terms of this Agreement;

iv) Failure of Purchaser to make any payment due under the terms of this Agreement;

v) Failure of Parkwest Associates, or any assignee thereof, to make any payment under the terms of the Parkwest Agreement; or

vi) Any other breach of any term of this Agreement by Purchaser.

5. **Place of Use.**

a) **Appurtenant to the Project.** Except as set forth in subsection b) below, the Purchased Shares and Option Shares (collectively, the "Shares") transferred to Purchaser shall be for use solely with respect to, and shall be appurtenant to the Property.

b) **Restrictions on Transfer.** Except as otherwise set forth in this subsection b), the transfer of Shares shall be limited to transfer to owners of the Property or the Project, or portions thereof, their lenders, and the Owners' Association if established. In the event that the Project is not completed or the number of Shares purchased is greater than is needed for the Project, Purchaser may elect to sell surplus or unused Shares (including the Option Shares). In such event, Seller shall have the first option to repurchase such Shares (including the Option Shares) at a purchase price which is the lesser of (i) $15,000 per Share, or (ii) the price per Share for which Purchaser has a bonafide offer of purchase. Seller shall have ten (10) days to notify Purchaser of its exercise of first option after delivery by Purchaser to Seller of a copy of such offer and shall have thirty (30) days from the date of delivery of such notice to pay Purchaser the full purchase price for such Shares (including any Option Shares), by bank or cashiers check. In the event Purchaser shall elect to sell surplus or unused Shares, and Seller shall not exercise its first option right to purchase such Shares as set forth hereunder, Purchaser shall have the right to sell such Shares. In the event of any sale of the Shares, any use of the water other than at the Property shall require the purchaser of the Shares to acquire the right to use of infrastructure for delivery of the water to the proposed site of use in accordance with the Charter Documents of Summit, which may include the payment of reimbursement to third parties, including the Seller.

c) **Pledge of Rights Under this Agreement.** Seller hereby agrees to the collateral assignment of all of Purchaser's rights under this Agreement to the lender(s) providing financing for the development of the Property and construction of the Project, as

security for the Purchaser's obligations to such lenders under their loan documents, which collateral assignment Seller and Summit shall acknowledge in writing to such lender(s). In no event will Seller or Summit incur any obligation or liability as a result of the acknowledgement of the collateral assignment of Purchaser's rights under this Agreement.

6. **Easements.** Purchaser will grant Summit such easements as are reasonably are necessary to permit and facilitate the provision of water to the Project as provided herein, in such areas as shall be reasonably designated by Purchaser so as to not interfere with the development of the Property, without additional cost to Seller or Summit. The easement, if any, will be in a form typically used for such infrastructure easements and acceptable to Summit and Purchaser.

7. **Representations.** Seller has made no representations to Purchaser with respect to the purchase of the Shares or delivery of water to the Project except as specifically set forth in this Agreement. Purchaser has relied upon its own investigation of all matters related to the Shares and has relied upon the advice of its independent advisors and counsel with respect to the purchase and use of the Shares; provided, however, that Purchaser may rely on (i) the Development Agreement with respect to the subject matter set forth therein, the letter notifying Summit shall be providing water delivery to the Project (the "Water Letter") issued by Summit to Summit County with respect to the Project, and that Summit will fully comply in all respects with Ordinance No. 385 adopted by the Summit County Board of Commissioners on May 15, 2000, a copy of which is attached hereto as Exhibit C (the "Water Ordinance"), and shall provide evidence of such compliance to Purchaser when and as available to Seller.

8. **Compliance with Summit Requirements.** Purchaser agrees to comply with the requirements of Summit with respect to the transfer, conversion and assessment of the Shares and the delivery of water to the Project, as set forth in the Development Agreement, in the Charter Documents and below:

a) **Charter Documents.** Purchaser agrees to be bound by the terms and conditions of the Articles of Incorporation, Bylaws, and Rules and Regulations of Summit (the "Charter Documents"), as they may be amended from time to time by action of the board of directors and shareholders of Summit. A copy of the Charter Documents as they are in effective as of the date of this Agreement are attached as Exhibit D.

b) **Conversion of Shares.** Conversion of the Shares is subject to compliance with the terms of the Charter Documents and conditions imposed by Summit in the Development Agreement. Purchaser understands the conditions on conversion and acknowledges that the Shares cannot be converted until such conditions are satisfied and that until the Shares are converted to Class B, no water delivery service will be provided to the Project or on account of the Shares.

c) **Connection Fees.** Prior to delivery of water to the Project, the user must pay a connection fee to Summit. The connection fee is payment for the costs of equipment and services required to establish the physical connection to the system, payments required to be made by Summit in connection with the connection and payment to a capital replacement fund.

The connection fees shall be the published fees of Summit and as set forth in the Development Agreement.

d) **Development Agreements.** Summit requires that each of the shareholders acquiring shares of Summit stock and anticipating water delivery service to a project enter into a development agreement with Summit (the "Development Agreement"). Purchaser agrees to enter into the Development Agreement in the form attached hereto as Exhibit A, with respect to each parcel that is a part of the Project. The Development Agreement for each parcel shall be duly executed by Summit and Purchaser prior to or concurrently with the delivery of Shares in accordance with the provisions of Sections 3 and 4(e) of this Agreement. Unless otherwise agreed to by Purchaser, the form of Development Agreement attached hereto as Exhibit A shall be utilized for all phases of the Project, without changing the terms thereof, other than to reference the appropriate number of shares purchased and converted and the legal description of the parcel to which the Development Agreement pertains.

e) **Infrastructure.** Purchaser shall be responsible for providing any required infrastructure in compliance with the requirements of Summit to provide delivery of water from the existing water main to the Project, except that the obligation for construction of the line extension as set forth in the Line Extension Agreement shall be the responsibility of Parkwest Associates. Purchaser shall be entitled to reimbursement for infrastructure conveyed to Summit in accordance with the Charter Documents of Summit and the terms of the Development Agreement.

f) **Reimbursement to Third Parties.** Purchaser shall have no obligation of reimbursement to Summit or other shareholders of Summit for existing infrastructure required for the delivery to the Project of water represented by the Shares. Purchaser is responsible for securing the right of use of any infrastructure installed within the Canyons SPA from the party or parties who control the use thereof. Seller, and Summit by execution of the acknowledgement below, represent that they have not entered any agreements with the County or any party within or outside of the Canyons SPA which will require Purchaser to pay anyone for the use of infrastructure required to supply water to the Project and the Property.

9. **Miscellaneous.**

a) **Notices.** Notices required under this Agreement shall be in writing and shall be deemed delivered the day following dispatch if sent by overnight delivery or courier service (including Federal Express or other service guaranteeing next day delivery) or by facsimile, with a confirmation copy is sent via first class mail, five days following dispatch if sent via first class mail or the day of receipt if sent via certified or registered mail, with a return receipt requested. Notices shall be addressed as follows:

If to Seller:

Stuart A. Knowles
Trilogy Asset Management, Inc.
550 Hartz Avenue, Suite 200

Danville, CA 94526
Facsimile: 925-855-9429

and

Leon H. Saunders
2505 West White Pine Lane
Park City, UT 84060
Facsimile: 435-649-5146

If to Purchaser:
David M. Disick
Private Residence Club Associates, LLC
2052 Prospector Avenue, #200
Park City, Utah 84060
Facsimile: (435) 658-5701

with a copy to:

Lynn K. Cadwalader, Esq.
Holland & Knight, LLP
44 Montgomery Street, Suite 4050
San Francisco, CA 94104
Facsimile: (415) 743-6985

The address for giving of notice may be changed at any time by delivery of a notice to the other party in accordance with the terms of this Section 11(a).

b) **Successors And Assigns.** The Seller may assign any of its rights and obligations under this Agreement to single or multiple assignees, and this Agreement shall inure to the benefit of and be binding upon Seller, its heirs, executors, administrators, successors and assigns. Subject to the restrictions on transfer set forth in Section 5(b) hereof, this Agreement may be assigned by Purchaser, and shall be binding upon and inure to the benefit of Purchaser, its heirs, executors, administrators, successors and assigns.

c) **Governing Law; Severability.** This Agreement is governed by and construed in accordance with Utah law, excluding that body of laws pertaining to conflicts of law. Should any provision of this Agreement be determined by a court of law to be illegal or unenforceable, the other provisions shall nevertheless remain effective and shall remain enforceable.

d) **Further Instruments.** The parties agree to execute such further instruments and to take such further action as may be reasonably necessary to carry out the purposes and intent of this Agreement.

e) **Entire Agreement.** This constitutes the entire agreement of the parties and supersedes all prior discussions, understandings and agreements with respect to the subject matter hereof.

10. **Ordinance No. 385.** In the event Summit is unable to timely deliver wet water to the Property consistent with this Agreement and the Development Agreement due to its failure to obtain the necessary Summit County approvals as required by the Water Ordinance prior to the expiration of the Water Ordinance then Purchaser shall have the option, in its sole discretion, to require Seller to repurchase the appropriate number of Shares from Purchaser in return for the full Purchase Price paid for such Shares, such repurchase of Shares and return of Purchase Price to occur no later than 30 days after receipt by Seller of notice from Purchaser of its election to require Seller to repurchase such Shares and Summit concurrently shall rescind the Water Letter. The exercise of the option of Purchaser for Seller to repurchase the shares in accordance with this Section 10 shall be exercised, if at all, within thirty days following expiration of the Water Ordinance. Failure of Purchaser to exercise within such period shall be an irrevocable waiver of the option granted in this Section 10.

11. **Default:** In the event of default by any party to this Agreement, the non-defaulting party shall be entitled to pursue all remedies allowed by law in connection therewith, including without limitation, the immediate resort to extraordinary equitable relief through court action. In the event of any suit hereunder, the prevailing party shall be entitled to an award of reasonable attorneys fees and costs.

Executed this 10 day of August, 2000.

Private Residence Club Associates, LLC, a Utah limited liability company

By: Resort Capital Partners-D, LLC, a Colorado limited liability company

By: _____
David M. Disick, Manager

Trilogy Limited, L.P., a Georgia limited partnership

By: Trilogy Asset Management, Inc.,
Its: General Partner

By: _____
Stuart A. Knowles, President

_____
Leon H. Saunders

ACKNOWLEDGED, CONSENTED AND AGREED TO AS OF THE DATE FIRST SET FORTH ABOVE:

Summit Water Distribution Company, a Utah non-profit mutual water company

By: _____

Its: President

List of Exhibits

Exhibit A: Form of Development Agreement

Exhibit B: Exercise Notice

Exhibit C: Water Ordinance

Exhibit D: Charter Documents

P:\AngieP\Document\Joe\Frostwood\FinalWaterPurchaseAgreement.doc

Exhibit O

WATER PURCHASE AGREEMENT

This Water Purchase Agreement (this "Agreement") is entered into this 15th day of August, 2000 by and among Trilogy Limited, L.P., a Georgia limited partnership, and Leon H. Saunders, collectively doing business as S-K Water Resources ("Seller"), and Eagles Dance Development Co., L.L.C., a Utah limited liability company, formerly Aspens Cabin Club, L.L.C., and its successors and assigns ("Purchaser"), and is acknowledged, consented and agreed to by Summit Water Distribution Company, a Utah non-profit mutual water company ("Summit").

RECITALS

A. The Purchaser has expressed an interest in acquiring shares of the common stock of Summit to be used to provide culinary and irrigation water for use at the Seller's proposed development project.

B. The Purchaser owns a parcel of real property (the "Property") located within The Canyons Specially Planned Area (the "Canyons SPA"), upon which the Purchaser desires to locate a development consisting of 25 cabins, a lodge and an employee unit.

C. Seller is the holder of Class A shares of the common stock (development stock) of Summit, and is willing to sell seventeen (17) of such shares to Purchaser on the terms and conditions set forth in this Agreement.

D. Holders of Class A shares of common stock (development stock) have the right to convert such shares to Class B shares of common stock (use stock) on the terms and conditions set forth in the Development Agreement to be executed between Summit and Purchaser in the form attached hereto as Exhibit A (the "Development Agreement"). The holders of Class B shares of common stock (use stock) have the right to delivery of water to be used for culinary and irrigation purposes in accordance with the terms of the Development Agreement.

AGREEMENT

Now, therefore, for valuable consideration, the receipt and sufficiency of which are acknowledged, the parties agree as follows:

1. **Shares to be Purchased.** Purchaser agrees to purchase and Seller agrees to sell seventeen (17) shares of the Class A common stock (development stock) of Summit (the "Purchased Shares"), which Purchased Shares are subject to conversion to Class B common stock (use stock) of Summit under the terms of the Development Agreement, which will give Purchaser, as the holder of the Purchased Shares, the right to purchase water for culinary and irrigation purposes on the terms set forth in the Development Agreement. The Purchased Shares purchased pursuant to the terms of this Agreement shall be free and clear of liens and encumbrances, except for normal assessments imposed under the Charter Documents (as defined in Section 8(a) below) of Summit. All assessments prior to the date of this Agreement shall be the responsibility of Seller.

2. **Purchase Price.** The purchase price for the Purchased Shares is $15,000.00 per share for an aggregate purchase price of $255,000.00 (the "Purchase Price"). Payment of the entire Purchase Price shall be made no later than September 1, 2000.

Payments shall be made by bank or cashier's check jointly payable to "Trilogy Limited, LP and Hy Saunders," or as otherwise may be agreed to by Seller, delivered to Seller at the offices of Pruitt, Gushee and Bachtell in Salt Lake City, Utah.

3. **Delivery of Shares.** Purchased Shares purchased pursuant to this Agreement will be delivered to Purchaser upon payment of the Purchase Price of the Purchased Shares. Upon payment of the Purchase Price, Seller shall deliver to Purchaser a duly endorsed share certificate or instruction to Summit to transfer in the corporate records of Summit the appropriate number of shares to the Purchaser.

4. **Place of Use.**

a) **Appurtenant to the Project.** Except as set forth in subsection b) below, the Purchased Shares and Option Shares (collectively, the "Shares") transferred to Purchaser shall be for use solely with respect to, and shall be appurtenant to the Property.

b) **Restrictions on Transfer.** Except as otherwise set forth in this subsection b), the transfer of Shares shall be limited to transfer to owners of the Property or the Project, or portions thereof, and their lenders. In the event that the Project is not completed or the number of Shares purchased is greater than is needed for the Project, Purchaser may elect to sell surplus or unused Shares (including the Option Shares). In such event, Seller shall have the first option to repurchase such Shares (including the Option Shares) at a purchase price which is the lesser of (i) $15,000 per Share, or (ii) the price per Share for which Purchaser has a bonafide offer of purchase. Seller shall have ten (10) days to notify Purchaser of its exercise of first option after delivery by Purchaser to Seller of a copy of such offer and shall have thirty (30) days from the date of delivery of such notice to pay Purchaser the full purchase price for such Shares (including any Option Shares), by bank or cashiers check. In the event Purchaser shall elect to sell surplus or unused Shares, and Seller shall not exercise its first option right to purchase such Shares as set forth hereunder, Purchaser shall have the right to sell such Shares. In the event of any sale of the Shares, any use of the water other than at the Property shall require the purchaser of the Shares to acquire the right to use of infrastructure for delivery of the water to the proposed site of use in accordance with the Charter Documents of Summit, which may include the payment of reimbursement to third parties, including the Seller.

c) **Pledge of Rights Under this Agreement.** Seller hereby agrees to the collateral assignment of all of Purchaser's rights under this Agreement to the lender(s) providing financing for the development of the Property and construction of the Project, as security for the Purchaser's obligations to such lenders under their loan documents, which collateral assignment Seller and Summit shall acknowledge in writing to such lender(s). In no event will Seller or Summit incur any obligation or liability as a result of the acknowledgement of the collateral assignment of Purchaser's rights under this Agreement.

Purchaser entered into such Development Agreement, dated February 18, 2000, attached hereto as Exhibit A, with respect to each parcel that is a part of the Project. The Development Agreement for each parcel shall be duly executed by Summit and Purchaser prior to or concurrently with the delivery of Shares in accordance with the provisions of Sections 3 and 4(e) of this Agreement. Unless otherwise agreed to by Purchaser, the form of Development Agreement attached hereto as Exhibit A shall be utilized for all phases of the Project, without changing the terms thereof, other than to reference the appropriate number of shares purchased and converted and the legal description of the parcel to which the Development Agreement pertains.

e) **Infrastructure.** Purchaser shall be responsible for providing any required infrastructure in compliance with the requirements of Summit to provide delivery of water from the existing water main to the Project. Purchaser shall be entitled to reimbursement for infrastructure conveyed to Summit in accordance with the Charter Documents of Summit and the terms of the Development Agreement.

f) **Reimbursement to Third Parties.** Purchaser shall have no obligation of reimbursement to Summit or other shareholders of Summit for existing infrastructure required for the delivery to the Project of water represented by the Shares. Purchaser is responsible for securing the right of use of any infrastructure installed within the Canyons SPA from the party or parties who control the use thereof. Seller, and Summit by execution of the acknowledgement below, represent that they have not entered any agreements with the County or any party within or outside of the Canyons SPA which will require Purchaser to pay anyone for the use of infrastructure required to supply water to the Project and the Property.

8. **Miscellaneous.**

a) **Notices.** Notices required under this Agreement shall be in writing and shall be deemed delivered the day following dispatch if sent by overnight delivery or courier service (including Federal Express or other service guaranteeing next day delivery) or by facsimile, with a confirmation copy is sent via first class mail, five days following dispatch if sent via first class mail or the day of receipt if sent via certified or registered mail, with a return receipt requested. Notices shall be addressed as follows:

If to Seller:

Stuart A. Knowles
Trilogy Asset Management, Inc.
550 Hartz Avenue, Suite 200
Danville, CA 94526

Facsimile: 925-855-9429

and

Leon H. Saunders
2505 West White Pine Lane
Park City, UT 84060

Facsimile: 435-649-5146

If to Purchaser:
Attn: Joan Edwards
Aspens Cabin Club ,LLC
175 Mountain Top Drive
Park City, Utah 84060

Facsimile: (435) 647-3924

The address for giving of notice may be changed at any time by delivery of a notice to the other party in accordance with the terms of this Section 11(a).

b) **Successors And Assigns.** The Seller may assign any of its rights and obligations under this Agreement to single or multiple assignees, and this Agreement shall inure to the benefit of and be binding upon Seller, its heirs, executors, administrators, successors and assigns. Subject to the restrictions on transfer set forth in Section 5(b) hereof, this Agreement may be assigned by Purchaser, and shall be binding upon and inure to the benefit of Purchaser, its heirs, executors, administrators, successors and assigns.

c) **Governing Law; Severability.** This Agreement is governed by and construed in accordance with Utah law, excluding that body of laws pertaining to conflicts of law. Should any provision of this Agreement be determined by a court of law to be illegal or unenforceable, the other provisions shall nevertheless remain effective and shall remain enforceable.

d) **Further Instruments.** The parties agree to execute such further instruments and to take such further action as may be reasonably necessary to carry out the purposes and intent of this Agreement.

e) **Entire Agreement.** This constitutes the entire agreement of the parties and supersedes all prior discussions, understandings and agreements with respect to the subject matter hereof.

9. **Ordinance No. 385.** In the event Summit is unable to timely deliver wet water to the Property consistent with this Agreement and the Development Agreement due to its failure to obtain the necessary Summit County approvals as required by the Water Ordinance prior to the expiration of the Water Ordinance then Purchaser shall have the option, in its sole discretion, to require Seller to repurchase the appropriate number of Shares from Purchaser in return for the full Purchase Price paid for such Shares, such repurchase of Shares and return of Purchase Price to occur no later than 30 days after receipt by Seller of notice from Purchaser of its election to require Seller to repurchase such Shares and Summit

concurrently shall rescind the Water Letter. The exercise of the option of Purchaser for Seller to repurchase the shares in accordance with this Section 9 shall be exercised, if at all, within thirty days following expiration of the Water Ordinance. Failure of Purchaser to exercise within such period shall be an irrevocable waiver of the option granted in this Section 9.

10. **Default:** In the event of default by any party to this Agreement, the non-defaulting party shall be entitled to pursue all remedies allowed by law in connection therewith, including without limitation, the immediate resort to extraordinary equitable relief through court action. In the event of any suit hereunder, the prevailing party shall be entitled to an award of reasonable attorneys fees and costs.

Executed this 15 day of August, 2000.

Eagles Dance Development Co., L.L.C., a Utah limited liability company

By: _____
Joan Edwards, Manager

Trilogy Limited, L.P., a Georgia limited partnership

By: Trilogy Asset Management, Inc.,
Its: General Partner

By: _____
Stuart A. Knowles, President

_____
Leon H. Saunders

ACKNOWLEDGED, CONSENTED AND AGREED TO AS OF THE DATE FIRST SET FORTH ABOVE:

Summit Water Distribution Company, a Utah non-profit mutual water company

By: _____
Its: President

List of Exhibits

Exhibit A: Development Agreement

Exhibit B: Exercise Notice

Exhibit C: Water Ordinance

Exhibit D: Charter Documents

jenniferb/eaglesdance/waterpurchaseagreement

Exhibit P

WATER PURCHASE AGREEMENT

This water purchase agreement (the "Agreement") is entered into this 30th day of August, 2001, by and among TRILOGY LIMITED, L.P., a Georgia limited partnership, and LEON H. SAUNDERS, collectively doing business as S-K WATER RESOURCES ("Seller") and CANYONS ESTATES HOMEOWNERS ASSOCIATION, INC., for itself and each of its members (collectively, "Purchaser").

RECITALS

A. The Purchaser has expressed an interest in acquiring shares of the common stock of Summit Water Distribution Company ("Summit") to be used to provide culinary and irrigation water for use at Timberwolf Subdivision ("the Property").

B. The Purchaser is the homeowners' association representing the owners of twenty residential lots located at Timberwolf Subdivision Area as more particularly described on the attached Exhibit "A".

C. American Skiing Corporation, as the prime developer of the Canyons Specially Planned Area (the "SPA"), and Community Water Co. have had a dispute regarding the provision of water to the Property and the related use of infrastructure.

D. Seller is the holder of Class A shares of the common stock of Summit and is willing to sell up to 17.88 of the shares to Purchaser on the terms and conditions set forth in this Agreement.

Now, therefore, for valuable consideration, the receipt and sufficiency of which are acknowledged, the parties agree as follows:

1. **Shares to be Purchased.**

a) Purchaser agrees to purchase and Seller agrees to sell an aggregate of seven and fifty-six one-hundredths (7.56) shares of the Class A common stock of Summit as shown on Exhibit "B" attached hereto. Payment of the full Purchase Price shall be made concurrently with execution of this Agreement and the additional agreements set forth in Section 3.

b) Seller grants Purchaser an option to purchase an additional ten and thirty-two one-hundredths (10.32) shares as shown on Exhibit "C" attached hereto and subject to the following terms and conditions:

i) The option shall have a term of one year from the date of execution of this Agreement;

ii) The price of the option shall be $2,000.00 per lot. Payment of the Option Price shall be made concurrently with execution of this Agreement and the additional

agreements set forth in Section 3. If exercised, the Option Price shall be a credit against the Purchase Price.

iii) The option shall be exercised by delivery of a notice of exercise together with payment of the purchase price of the shares together with interest at a fixed rate of nine percent (9.0%) on the Adjusted Purchase Price from the date of execution of this Agreement until the date of payment of the purchase price, all within the term of the option. There shall be a grace period of thirty days immediately following execution of this agreement, during which time the purchase option can be exercised without interest charge.

iv) In the event the option is not exercised during its term, the option shall expire without action by any party.

The Shares purchased pursuant to the terms of this agreement shall be free and clear of liens and encumbrances, except assessments charged to shareholders in accordance with the governing documents of Summit.

2. **Purchase Price.** The Purchase Price for the Shares is $15,000.00 per share. The aggregate Purchase Price of shares purchased pursuant to Section 1(a) is $113,400.00. The aggregate Purchase Price of Shares purchased pursuant to Section 1(b) is $154,800.00 less $24,000.00 in Option Price paid at execution of this agreement, for a net aggregate Adjusted Purchase Price of $130,800.00, plus applicable interest. Payment of the Purchase Price and Option Price shall be made in the form of bank or cashiers checks payable as follows:

i) One-half of the payment shall be made to "Summit Water Distribution Company";

ii) One-fourth of the payment shall be made to "Trilogy Limited, L.P."; and

iii) One-fourth of the payment shall be made payable to "Leon H. Saunders."

3. **Additional Agreements.** Sale of the Shares under this Agreement is expressly conditioned upon Purchaser, American Skiing Corporation, and Community Water Co. entering into mutually satisfactory agreements which address the issues among the parties and that provide for adequate water storage and wheeling provisions permitting the delivery of the water by Summit through existing infrastructure. This Agreement is also conditioned upon Purchaser entering into a development agreement with Summit in which, among other things, Purchaser shall hold Summit harmless from any liability of Community Water Company. Seller is not a party to the agreements, but retains the right to review the agreements to satisfy Seller that the conditions of this Section 3 are met.

4. **Delivery of Shares.** Shares purchased pursuant to this agreement will be delivered to Purchaser upon payment of the Purchase Price of the Shares. Upon payment of the Purchase Price, Seller shall deliver to Purchaser a duly endorsed share certificate or instruction to Summit to transfer the appropriate number of shares to the Purchaser.

5. **Place of Use.**

a) Appurtenant to the Project. The Shares transferred to Purchaser shall be for use solely at the Project and shall be appurtenant to the land that is a part of the Project. The Development Agreement by and between Purchaser and Summit may provide for specific appurtency requirements.

b) Restrictions on Transfer. Transfer restrictions apply to the transfer of the Shares, limiting the transfer of the shares to owners of the Project. In the event that the Project is not completed or the number of shares purchased is greater than is needed for the Project, Purchaser may not transfer the Shares for use elsewhere without the advance written permission of Seller.

6. **Easements.** Purchaser will grant Summit all easements that reasonably are necessary to permit the installation of Infrastructure on the property that is a part of the Project, without additional cost to Seller or Summit. The easement will be in a form typically used for such infrastructure easements and acceptable to Summit.

7. **Representations.** Seller has made no representations to Purchaser with respect to the purchase of the Shares or delivery of water to the Project except as specifically set forth in this Agreement. Purchaser has relied upon its own investigation of all matters related to the Shares and has relied upon the advice of its independent advisors with respect to the purchase and use of the Shares. Purchaser represents and warrants to Seller as follows:

a) Purchaser is aware that the Shares do not include the right to use of storage facilities necessary to permit the delivery of water to the Property and that the acquisition of the right to use the storage is a condition to delivery of water to the Property by Summit;

b) Purchaser is aware that the Shares do not include the right to use of delivery infrastructure necessary to permit delivery of water to the Property and that acquisition of the right to use of delivery infrastructure is a condition to delivery of the water to the Property by Summit; and

c) Summit County has implemented various ordinances and resolutions related to the ability of water companies and agencies to deliver water within western Summit County, generally known as the "Concurrency Ordinance," and that Seller does not guarantee that the limitations imposed by such ordinances and resolutions will

participation shall include the payment of a pro-rata share of the construction costs of such extension. Upon such participation by Seller, Seller shall be entitled to share in all of the benefits of the Project Extension, including all rights of reimbursement on the same terms as Seller. In the event that Seller elects not to participate in the construction of the Project Extension, Seller shall have the right to connect to the Project Extension for the purpose of further extending the line without payment of reimbursement to Purchaser (or any other participant). Any third party that connects to a line that extends beyond the Project Extension shall be subject to the terms of agreements governing reimbursement for the Project Extension.

11. **Miscellaneous.**

a) Successors and Assigns. The Company may assign any of its rights under this Agreement to single or multiple assignees, and this Agreement shall inure to the benefit of the successors and assigns of the Company. Subject to the restrictions on transfer herein set forth, this Agreement shall be binding upon Purchaser and the heirs, executors, administrators, successors and assigns of it or any of its partners.

b) Governing Law; Severability. This Agreement is governed by and construed in accordance with Utah law, excluding that body of laws pertaining to conflicts of law. Should any provision of this Agreement be determined by a court of law to be illegal or unenforceable, the other provisions shall nevertheless remain effective and shall remain enforceable.

c) Further Instruments. The parties agree to execute such further instruments and to take such further action as may be reasonably necessary to carry out the purpose and intent of this Agreement.

d) Entire Agreement. This constitutes the entire agreement of the parties and supersedes all prior discussions, understandings and agreements with respect to the subject matter hereof.

Executed this 30TH day of August, 2001.

CANYONS ESTATES HOMEOWNERS ASSOCIATION

By: James Pumphrey
Its: President

John S. Leth, Attorney-in-Fact
Leon H. Saunders

TRILOGY LIMITED, L.P.

By: Trilogy Asset Management, Inc., General Partner

John S. Leth, Attorney-in-Fact

EXHIBIT "A"

The Timberwolf Subdivision, as shown on the Plat recorded in the records of the Summit County Recorder as Entry No. 484068 on August 8, 1997.

Lot No.	Lot Owner
1	James E. Pumphrey 1573 W. Silver Springs Road Park City, UT 84098
2	Zamir Tarmu 2633 Ohio Court Las Vegas, NV 89128
3	Private Funding Lenders c/o Robert Sachs 3028 Fairway Hills Court Park City, UT 84060
4	Gary and Jan McGrath 5 North 100 Dover Hill Rd. St. Charles, IL 60175
5	Halbert L. White 2214 El Amigo Road Del Mar, CA 92014
6	Robert & Beth Rosenthal 5856 Faringdon Place, Suite 200 Raleigh, NC 27609
7	Robert Sawyer 370 Glendale Avenue Cincinnati, OH 45246
8	Jeff Rose 4402 N. East Sawmill Road Park City, UT 84068
9	Ashley Chan 23 Leonard Street, Apt. #2 New York, NY 10013
10	David & Kathleen DiCesaris 7655 Tall Oaks Drive Park City, UT 84098

11	Lloyd & Sonia Levitin 9617 Oak Pass Road Beverly Hills, CA 90210
12	Michael J. Kermizis Timberwolf Investments, LLC. P.O. Box 980391 Park City, UT 84098
13	World Class Properties, LC c/o Todd & Trinka Wasik 1618 Park Place Park City, UT 84098
14	Robert & Linda Brady 6908 S. W. Maury Park Road Vashon Island, WA 98070
15	Stephen and Maureen Goldware 302 Oakleaf Dr. Lafayette, LA 70503
16	Private Funding Lenders c/o Robert Sachs 3028 Fairway Hills Court Park City, Utah 84060
17	Venture West Investments, LLC c/o James Pumphrey 1573 W. Silver Springs Road Park City, UT 84098
18	James E. Pumphrey 1573 W. Silver Springs Road Park City, UT 84098
19	Robert W. Brady 6908 S. Maury Park Road Vashon Island, WA 98070
20	Statewide Funding II c/o Steven V. Williams P.O. Box 4285 Park City, UT 84098
Common Areas	Canyons Estates Homeowners Assn., Inc.

EXHIBIT "B"

Lot No.	Owner	Shares	Cost
3	Private Funding Lenders c/o Robert Sachs 3028 Fairway Hills Court Park City, UT 84060	0.76	$11,400.00
4	Gary and Jan McGrath 5 North 100 Dover Hill Rd. St. Charles, IL 60175	0.76	$11,400.00
10	David & Kathleen DiCesaris 7655 Tall Oaks Drive Park City, UT 84098	1	$15,000.00
12	Michael J. Kermizis Timberwolf Investments LLC PO Box 980391 Park City, UT 84098	1	$15,000.00
13	World Class Properties LC c/o Todd and Trinka Wasik 1618 Park Place Park City, UT 84098	0.76	$11,400.00
14	Robert & Linda Brady 6908 S. W. Maury Park Road Vashon Island, WA 98070	0.76	$11,400.00
15	Stephen and Maureen Goldware 302 Oakleaf Dr. Lafayette, LA 70503	1	$15,000.00
16	Private Funding Lenders c/o Robert Sachs 3028 Fairway Hills Court Park City, UT 84060	0.76	$11,400.00
19	Pineridge 109, Inc. P.O. Box 2332 Vashon Island, WA 98070	0.76	$11,400.00
	TOTAL:	7.56	$113,400.00

EXHIBIT "C"

Lot No.	Owner	Shares	Purchase Price	Option Price	Adjusted Purchase Price
1	James E. Pumphrey 1573 W. Silver Springs Rd. Park City, UT 84098	0.76	$11,400.00	$2,000.00	$9,400.00
2	Zamir Tarmu 2633 Ohio Court Las Vegas, NV 89128	0.76	$11,400.00	$2,000.00	$9,400.00
5	Halbert L. White 2214 El Amigo Road Del Mar, CA 92014	1	$15,000.00	$2,000.00	$13,000.00
6	Robert & Beth Rosenthal 5856 Faringdon Place, #200 Raleigh, NC 27609	0.76	$11,400.00	$2,000.00	$9,400.00
7	Robert Sawyer 370 Glendale Avenue Cincinnati, OH 45246	0.76	$11,400.00	$2,000.00	$9,400.00
8	Jeff Rose 4402 N. East Sawmill Road Park City, UT 84068	0.76	$11,400.00	$2,000.00	$9,400.00
9	Ashley Chan 23 Leonard Street Apt. 2 New York, NY 10013	1	$15,000.00	$2,000.00	$13,000.00
11	Lloyd & Sonia Levitin 9617 Oak Pass Road Beverly Hills, CA 90210	1	$15,000.00	$2,000.00	$13,000.00
17	Venture West Investments c/o James Pumphrey 1573 W. Silver Springs Road Park City, Utah 84098	0.76	$11,400.00	$2,000.00	$9,400.00
18	James E. Pumphrey 1573 W. Silver Springs Rd. Park City, UT 84098	1	$15,000.00	$2,000.00	$13,000.00

20	Statewide Funding II c/o Steven V. Williams P.O. Box 4284 Park City, UT 84098	0.76	$11,400.00	$2,000.00	$9,400.00
Common Areas	Canyons Estates Homeowners Assn., Inc. c/o FPG Business Services Inc. 1881 Prospector Avenue Park City, UT 84060	1	$15,000.00	$2,000.00	$13,000.00
	TOTAL	**10.32**	**$154,800.00**	**$24,000.00**	**$130,800.00**

Exhibit Q

WATER PURCHASE AGREEMENT

This Water Purchase Agreement (this "Agreement") is entered into this 8th day of ~~July~~ August, 2002 by and among Trilogy Limited, L.P., a Georgia limited partnership, and Leon H. Saunders, collectively doing business as S-K Water Resources ("Seller") and Park City Presbyterian Church, Inc. ("Purchaser").

RECITALS

A. The Purchaser has expressed an interest in acquiring shares of the common stock of Summit Water Distribution Company ("Summit") to be used to provide culinary and irrigation water for use at the Seller's proposed development project.

B. The Purchaser is the owner of a parcel of land located adjacent to Highway U-224, Summit County, Utah as more particularly described on the attached Exhibit A (the "Property")

C The Purchaser intends to develop the Property with a church building and five single-family residences (the "Project") and desires to have sufficient water to meet the needs of the proposed improvements.

D. Seller is the holder of Class A shares of the common stock (development stock) of Summit, and is willing to donate without cost to the Purchaser, for use at its church facilities, one and thirty two hundredths (1.32) of a share and to sell to Purchaser an additional four (4) shares on the terms and conditions set forth in this Agreement.

AGREEMENT

Now, therefore, for valuable consideration, the receipt and sufficiency of which are acknowledged, the parties agree as follows:

1. Shares to be Acquired.

   a) Donated Shares. Concurrently with the purchase of shares pursuant to Section 1(b) of this Agreement, Seller will donate to the Purchaser one and thirty-two hundredths (1.32) shares of the Class A common stock (development stock) of Summit Water Distribution Company (the "Donated Shares"). Purchaser will provide Seller with a receipt for the Donated Shares, establishing the non-profit and tax exempt status of the Purchaser and confirming the ability of the Sellers, if the Sellers so desire, to claim the fair market value of the Donated Shares as a charitable contribution for Federal and state income tax purposes.

   b) Purchased Shares. Purchaser agrees to purchase and Seller agrees to sell an aggregate of four (4) shares of the Class A common stock (development stock) of Summit (the "Purchased Shares").

The Seller represents and warrants that the Purchased Shares and Donated Shares acquired pursuant to the terms of this Agreement shall be free and clear of liens and encumbrances, except for normal requirements, charges and assessments imposed under the Charter Documents (as defined in Section 7(a) below) of Summit. All assessments prior to the date of this Agreement shall be the responsibility of Seller.

2. Purchase Price. The purchase price for the Purchased Shares is $15,000.00 per share for an aggregate purchase price of $60,000.00 (the "Purchase Price"). Payment of the entire Purchase Price shall be made within 7 days of recording of the approved Plat for the Project. Payments shall be made by bank or cashier's check jointly payable to "Trilogy Limited, LP and Hy Saunders," or as otherwise may be agreed to by Seller, delivered to Seller at the offices of Summit Water Distribution Company in Park City, Utah.

3. Delivery of Shares. Purchased Shares purchased pursuant to this Agreement will be delivered to Purchaser upon payment of the Purchase Price of the Purchased Shares and the Donated Shares shall be conveyed concurrently with the Purchased Shares. Upon payment of the Purchase Price, Seller shall deliver to Purchaser a duly endorsed share certificate or instruction to Summit to transfer in the corporate records of Summit the appropriate number of shares to the Purchaser.

4. Place of Use.

a) Appurtenant to the Project. Except as set forth in subsection b) below, the Purchased Shares and Donated Shares (collectively, the "Shares") transferred to Purchaser shall be for use solely with respect to, and shall be appurtenant to the Property.

b) Restrictions on Transfer. Except as otherwise set forth in this subsection b), the transfer of Shares shall be limited to transfer to owners of the Property or the Project, or portions thereof.

5. Easements. Purchaser will grant Summit such easements as are reasonably are necessary to permit and facilitate the provision of water to the Project as provided herein, in such areas as shall be reasonably designated by Purchaser so as to not interfere with the development of the Property, without additional cost to Seller or Summit. The easement, if any, will be in a form typically used for such infrastructure easements and acceptable to Summit and Purchaser.

6. Representations. The Donated Shares and Purchased Shares under this agreement are Class A Summit shares convertible to Class B shares upon construction of the infrastructure necessary to deliver water from Summit's main distribution line to the Project in accordance with the Development Agreement and Summit's Rules and Regulations for Expansion of the Water System. Seller has made no representations to Purchaser with respect to the purchase of the Shares or delivery of water to the Project except as specifically set forth in this Agreement. Purchaser has relied upon its own investigation of all matters related to the Shares and has relied upon the advice of its independent advisors and counsel with respect to the purchase and use of the Shares.

7. Compliance with Summit Requirements. Purchaser agrees to comply with the requirements of Summit with respect to the transfer, conversion and assessment of the Shares and the delivery of water to the Project, as set forth in the Development Agreement, in the Charter Documents and below:

a) Charter Documents. Purchaser agrees to be bound by the terms and conditions of the Articles of Incorporation, Bylaws, and Rules and Regulations of Summit (the "Charter Documents"), as they may be amended from time to time by action of the board of directors and shareholders of Summit. A copy of the Charter Documents as they are in effect as of the date of this Agreement is attached as Exhibit B.

b) Conversion of Shares. Conversion of the Shares is subject to compliance with the terms of the Charter Documents and conditions imposed by Summit in the Development Agreement. Purchaser understands the conditions on conversion and acknowledges that the Shares cannot be converted until such conditions are satisfied and that until the Shares are converted to Class B, no water delivery service will be provided to the Project or on account of the Shares.

c) Connection Fees. Prior to delivery of water to the Project, the user must pay a connection fee to Summit. The connection fee is payment for the costs of equipment and services required to establish the physical connection to the system, payments required to be made by Summit in connection with the connection and payment to a capital replacement fund. The connection fees shall be the published fees of Summit and as set forth in the Development Agreement.

d) Development Agreements. Summit requires that each of the shareholders acquiring shares of Summit stock and anticipating water delivery service to a project enter into a development agreement with Summit (the "Development Agreement"). Purchaser agrees to enter into the Development Agreement in the form acceptable to Summit. The Development Agreement for shall be duly executed by Summit and Purchaser prior to or concurrently with the delivery of Shares in accordance with the provisions of Section 3 of this Agreement.

e) Infrastructure. Purchaser shall be responsible for providing any required infrastructure in compliance with the requirements of Summit to provide delivery of water from the existing water main to the Project.

f) Reimbursement to Third Parties. Purchaser shall have no obligation of reimbursement to Summit or other shareholders of Summit for existing infrastructure required for the delivery to the Project of water represented by the Shares.

8. Miscellaneous.

a) Notices. Notices required under this Agreement shall be in writing and shall be deemed delivered the day following dispatch if sent by overnight delivery or courier service (including Federal Express or other service guaranteeing next day delivery) or by facsimile, with a confirmation copy is sent via first class mail, five days following dispatch if sent via first class mail or the day of receipt if sent via certified or registered mail, with a return receipt requested. Notices shall be addressed as follows:

If to Seller:

Stuart A. Knowles
Trilogy Asset Management, Inc.
550 Hartz Avenue, Suite 200
Danville, CA 94526
Facsimile: 925-855-9429

and

Leon H. Saunders
2505 West White Pine Lane
Park City, UT 84060
Facsimile: 435-649-5146

If to Purchaser:

Phillip Stogner
Park City Presbyterian Church, Inc.
P.O. Box 981598
Park City, Utah 84098
Facsimile: (435) 655-2711

The address for giving of notice may be changed at any time by delivery of a notice to the other party in accordance with the terms of this Section 8(a).

b) Successors And Assigns. The Seller may assign any of its rights and obligations under this Agreement to single or multiple assignees, and this Agreement shall inure to the benefit of and be binding upon Seller, its heirs, executors, administrators, successors and assigns. Subject to the restrictions on transfer set forth in Section 4(b) hereof, this Agreement may be assigned by Purchaser, and shall be binding upon and inure to the benefit of Purchaser, its heirs, executors, administrators, successors and assigns.

c) Governing Law; Severability. This Agreement is governed by and construed in accordance with Utah law, excluding that body of laws pertaining to conflicts of law. Should any provision of this Agreement be determined by a court of law to be illegal or unenforceable, the other provisions shall nevertheless remain effective and shall remain enforceable.

d) Further Instruments. The parties agree to execute such further instruments and to take such further action as may be reasonably necessary to carry out the purposes and intent of this Agreement.

e) Entire Agreement. This constitutes the entire agreement of the parties and supersedes all prior discussions, understandings and agreements with respect to the subject matter hereof.

f) Joint and Several Obligation. Each of Trilogy and Saunders agrees that the duties and obligations of Seller hereunder is its joint and several duty and obligation.

9. Default: In the event of default by any party to this Agreement, the non-defaulting party shall be entitled to pursue all remedies allowed by law in connection therewith, including without limitation, the immediate resort to extraordinary equitable relief through court action. In the event of any suit hereunder, the prevailing party shall be entitled to an award of reasonable attorneys fees and costs.

Executed this 8th day of August, 2002.

Park City Presbyterian Church, Inc.

By: Phil Stogner
Phillip Stogner, Pastor

Trilogy Limited, L.P., a Georgia limited partnership
By: Trilogy Asset Management, Inc.,
Its: General Partner

By: _____
Stuart A. Knowles, President

Leon H. Saunders

List of Exhibits

Exhibit A: Property and Project Description

Exhibit B: Charter Documents

Exhibit R

Georgia Secretary of State
Karen C. Handel

Search
- By Business Name
- By Control No
- By Officer
- By Registered Agent

Verify
- Verify Certification

New Filing
- Click here to file online for:
- New Limited Liability Company (LLC)
- New Business Corporation
- New Non-Profit Corporation
- New Professional Corporation (PC)

Annual Registration
- Annual Registration

Name Reservation
- File Name Reservation Online

Online Orders
- Register for Online Orders
- Order Certificate of Existence
- Order Certified Documents

View Filed Documents

Date: 6/17/2009 (Annual Registration History etc.)

File Annual Registration Online

or

Print A Paper Annual Registration Form

PLEASE NOTE: To download your Annual Registration forms you will need Adobe Reader to view and/or print. If you do not have Adobe Reader installed on your computer, click the "Get Adobe Reader" button on the right to download the reader free of charge from the Adobe website.

Get Adobe Reader

Annual Registrations
The Georgia Code only requires the Office of Secretary of State to retain annual registrations for a period of five years from the date in which it was filed. Annual registrations older than five years may no longer be available for certification or viewing on the web.

Business Name History

Name	Name Type
TRILOGY ASSET MANAGEMENT, INC.	Current Name

Profit Corporation - Domestic - Information

Control No.:	K321545
Status:	Active/Compliance
Entity Creation Date:	9/14/1993
Jurisdiction:	GA
Principal Office Address:	550 Hartz Avenue Suite 200 Danville CA 94526
Last Annual Registration Filed Date:	3/19/2009
Last Annual Registration Filed:	2009

Registered Agent

Agent Name:	WILLIAM B. SHEARER, JR., P.C.
Office Address:	1201 W. PEACHTREE ST. NW 14 FL ATLANTA GA 30309
Agent County:	FULTON

Officers

Title:	CEO
Name:	STUART A KNOWLES
Address:	550 HARTZ AVE STE 200 DANVILLE CA 94526

Business Entity

Title:	CFO
Name:	STUART A KNOWLES
Address:	550 HARTZ AVE STE 200 DANVILLE CA 94526

Title:	Secretary
Name:	STUART A. KNOWLES
Address:	550 HARTZ AVE STE 200 DANVILLE CA 94526

Control No: K321545
Date Filed: 03/19/2009 04:48 PM
Karen C Handel
Secretary of State

STATE OF GEORGIA
2009 Corporation Annual Registration

Karen C Handel
Secretary of State

OFFICE OF SECRETARY OF STATE
Annual Registration Filings
P.O. Box 23038
Columbus, Georgia 31902-3038

Chauncey Newsome
Director

Entity Control No. K321545

Information on record as of: 3/19/2009

TRILOGY ASSET MANAGEMENT, INC.
550 Hartz Avenue
Suite 200
Danville CA, 94526

Amount due from this entity is indicated below. Annual fee is $30. If amount is more than $30, total reflects amount(s) due from previous year(s). **Renew by April 1, 2009**

Renew at www.georgiacorporations.org or by submitting bottom portion with check payable to "Secretary of State".

Officer, address and agent information currently of record is listed below. Please verify "county of registered office." If correct and complete, detach bottom portion, sign, and return with payment. Or, enter changes as needed and submit. Complete each line, even if the same individual serves as Chief Executive Officer, Chief Financial Officer and Secretary of the corporation. Please PRINT LEGIBLY.

Note: Agent address must be a street address in Georgia where the agent may be served personally. A mail drop or P.O. Box does not comply with Georgia law for registered office. P.O. Box may be used for principal office and officers.

Any person authorized by the entity to do so may sign and file registration (including online filing).

Please return ONLY the original form below and fee. Other filings and correspondence should be sent to our Atlanta address: Corporations Division, 315 West Tower, #2 Martin Luther King Jr. Drive, Atlanta, GA 30334.

Visit www.georgiacorporations.org to file online or for more information on annual registration. Or, call 404-656-2817.

Current information printed below. Review and update as needed. Detach original coupon and return with payment.

CORPORATION NAME	ADDRESS	CITY	STATE	ZIP
TRILOGY ASSET MANAGEMENT, INC.	550 Hartz Avenue Suite 200	Danville	CA	94526
CEO: STUART A KNOWLES	550 HARTZ AVE STE 200	DANVILLE	CA	94526
CFO: STUART A KNOWLES	550 HARTZ AVE STE 200	DANVILLE	CA	94526
SEC: STUART A. KNOWLES	550 HARTZ AVE STE 200	DANVILLE	CA	94526
AGT: WILLIAM B. SHEARER, JR., P.C.	1201 W. PEACHTREE ST. NW 14 FL	ATLANTA	GA	30309

IF ABOVE INFORMATION HAS CHANGED, TYPE OR PRINT CORRECTIONS BELOW:

Corporation Addr:				
CEO:				
CFO:				
SEC:				
AGT:	P.O. BOX NOT ACCEPTABLE		GA	

I CERTIFY THAT I AM AUTHORIZED TO SIGN THIS FORM AND THAT THE INFORMATION IS TRUE AND CORRECT.

AUTHORIZED SIGNATURE: STUART A KNOWLES DATE: 3/19/2009

TITLE: Filer

COUNTY OF REGISTERED OFFICE: FULTON

COUNTY CHANGE OR CORRECTION:

BR203 2009 Corporation Annual Registration

Amount Due: $30.00

091 K321545X7 0030004 TRILOGYASSETMANAGEME4

Control No: K321545
Date Filed: 03/17/2008 07:34 PM
Karen C Handel
Secretary of State

STATE OF GEORGIA
2008 Corporation Annual Registration

Karen C Handel
Secretary of State

OFFICE OF SECRETARY OF STATE
Annual Registration Filings
P.O. Box 23038
Columbus, Georgia 31902-3038

Entity Control No. K321545

Information on record as of: 3/17/2008

TRILOGY ASSET MANAGEMENT, INC.
550 Hartz Avenue
Suite 200
Danville CA, 94526

Amount due from this entity is indicated below. Annual fee is $30. If amount is more than $30, total reflects amount(s) due from previous year(s). **Renew by April 1, 2008**

Renew at www.georgiacorporations.org or by submitting bottom portion with check payable to "Secretary of State".

Officer, address and agent information currently of record is listed below. Please verify "county of registered office." If correct and complete, detach bottom portion, sign, and return with payment. Or, enter changes as needed and submit. Complete each line, even if the same individual serves as Chief Executive Officer, Chief Financial Officer and Secretary of the corporation. Please PRINT LEGIBLY.

Note: Agent address must be a street address in Georgia where the agent may be served personally. A mail drop or P.O. Box does not comply with Georgia law for registered office. P.O. Box may be used for principal office and officers.

Any person authorized by the entity to do so may sign and file registration (including online filing).

Please return ONLY the original form below and fee. Other filings and correspondence should be sent to our Atlanta address: Corporations Division, 315 West Tower, #2 Martin Luther King Jr. Drive, Atlanta, GA 30334.

Visit www.georgiacorporations.org to file online or for more information on annual registration. Or, call 404-656-2817.

Current information printed below. Review and update as needed. Detach original coupon and return with payment.

CORPORATION NAME	ADDRESS	CITY	STATE	ZIP
TRILOGY ASSET MANAGEMENT, INC.	550 Hartz Avenue Suite 200	Danville	CA	94526
CEO: STUART A KNOWLES	550 HARTZ AVE STE 200	DANVILLE	CA	94526
CFO: STUART A KNOWLES	550 HARTZ AVE STE 200	DANVILLE	CA	94526
SEC: STUART A. KNOWLES	550 HARTZ AVE STE 200	DANVILLE	CA	94526
AGT: WILLIAM B. SHEARER, JR., P.C.	1201 W. PEACHTREE ST. NW 14 FL	ATLANTA	GA	30309

IF ABOVE INFORMATION HAS CHANGED, TYPE OR PRINT CORRECTIONS BELOW:

Corporation Addr:				
CEO:				
CFO:				
SEC:				
AGT:	P.O. BOX NOT ACCEPTABLE		GA	

I CERTIFY THAT I AM AUTHORIZED TO SIGN THIS FORM AND THAT THE INFORMATION IS TRUE AND CORRECT.
AUTHORIZED SIGNATURE: STUART A KNOWLES DATE: 3/17/2008
TITLE: Filer

COUNTY OF REGISTERED OFFICE: FULTON

COUNTY CHANGE OR CORRECTION:

BR203 2008 Corporation Annual Registration

Amount Due: $30.00

082 K321545X7 0030004 TRILOGYASSETMANAGEME4

Control No: K321545
Date Filed: 11/07/2007 10:49 AM
Karen C Handel
Secretary of State

Karen C Handel
Secretary of State

STATE OF GEORGIA
2007 Corporation Annual Registration

OFFICE OF SECRETARY OF STATE
Annual Registration Filings
P.O. Box 23038
Columbus, Georgia 31902-3038

Entity Control No. K321545

Information on record as of: 11/7/2007

TRILOGY ASSET MANAGEMENT, INC.
550 Hartz Avenue, Suite 200
Danville CA, 94526

Amount due from this entity is indicated below. Annual fee is $30. If amount is more than $30, total reflects amount(s) due from previous year(s). **Renew by April 1, 2007**

Renew at www.georgiacorporations.org or by submitting bottom portion with check payable to "Secretary of State".

Officer, address and agent information currently of record is listed below. Please verify "county of registered office." If correct and complete, detach bottom portion, sign, and return with payment. Or, enter changes as needed and submit. Complete each line, even if the same individual serves as Chief Executive Officer, Chief Financial Officer and Secretary of the corporation. Please PRINT LEGIBLY.

te: Agent address must be a street address in Georgia where the agent may be served personally. A mail drop or P.O. Box does not comply with Georgia law for registered office. P.O. Box may be used for principal office and officers.

Any person authorized by the entity to do so may sign and file registration (including online filing).

Please return ONLY the original form below and fee. Other filings and correspondence should be sent to our Atlanta address: Corporations Division, 315 West Tower, #2 Martin Luther King Jr. Drive, Atlanta, GA 30334.

Visit www.georgiacorporations.org to file online or for more information on annual registration. Or, call 404-656-2817.

Current information printed below. Review and update as needed. Detach original coupon and return with payment.

CORPORATION NAME	ADDRESS	CITY	STATE	ZIP
TRILOGY ASSET MANAGEMENT, INC.	191 PEACHTREE ST NE FL 16	ATLANTA	GA	30303
CEO: STUART A KNOWLES	550 HARTZ AVE STE 200	DANVILLE	GA	94526
CFO: STUART A KNOWLES	550 HARTZ AVE STE 200	DANVILLE	GA	94526
SEC: STUART A. KNOWLES	550 HARTZ AVE STE 200	DANVILLE	GA	94526
AGT: WILLIAM B. SHEARER, JR., P.C.	1201 W. PEACHTREE ST. NW 14 FL	ATLANTA	GA	30309

IF ABOVE INFORMATION HAS CHANGED, TYPE OR PRINT CORRECTIONS BELOW:

Corporation Addr: 550 Hartz Avenue, Suite 200		Danville	CA	94526
CEO: STUART A KNOWLES	550 HARTZ AVE STE 200	DANVILLE	CA	94526
CFO: STUART A KNOWLES	550 HARTZ AVE STE 200	DANVILLE	CA	94526
SEC: STUART A. KNOWLES	550 HARTZ AVE STE 200	DANVILLE	CA	94526
AGT:	P.O. BOX NOT ACCEPTABLE		GA	

ERTIFY THAT I AM AUTHORIZED TO SIGN THIS FORM AND THAT THE INFORMATION IS RUE AND CORRECT.

AUTHORIZED SIGNATURE: Donna J. Hunter DATE: 11/7/2007

TITLE: Filer

COUNTY OF REGISTERED OFFICE: FULTON

COUNTY CHANGE OR CORRECTION:

Amount Due: $90.00

BR203 2007 Corporation Annual Registration

073 K321545X7 0090001 TRILOGYASSETMANAGEME4

Exhibit S

Trilogy Asset Management, Inc.

Home

About Us

Contact Us

Welcome to the home page for Trilogy Asset Management, Inc. For further information, please go to About Us. For complete contact information, please go to Contact Us.

Authorized Users Login Here: Bye

Trilogy Asset Management, Inc.

Contact Us

Home

About Us

Contact Us

For general inquires, e-mail: info@trilogyasset.com

Stuart A. Knowles

Trilogy Asset Management, Inc.
550 Hartz Avenue
Suite 200
Danville, California 94526

Telephone: 925-855-9408
Telecopier: 925-855-9429

E-mail: sknowles@trilogyasset.com

Marianne B. Cleveland

Trilogy Asset Management, Inc.
Post Office Box 25667
Fresno, California 93729-5667

Telephone: 559-447-8949
Telecopier: 559-447-8989

E-mail: mcleveland@trilogyasset.com

Exhibit T

Michael O. Leavitt
Governor

Ted Boyer
Executive Director

Lowell E. Alt Jr.
Division Director

State of Utah

DEPARTMENT OF COMMERCE

DIVISION OF PUBLIC UTILITIES
www.publicutilities.utah.gov
Heber M. Wells Building 4th Floor
160 East 300 South / S.M. Box 146751
Salt Lake City, Utah 84114-6751
Telephone: (801) 530-6651
Fax (801) 530-6612 or (801) 530-6650

Date: August 2, 2002

To: Utah Public Service Commission

From: Division of Public Utilities
Lowell Alt
Wes Huntsman
Bary M. Golding

Subject: Summit Water Distribution Company
Docket No. 02-015-01

INTRODUCTION

In a memorandum dated April 19, 2002 the Commission requested that the Division determine whether Summit Water Distribution Company "continues to meet the criteria for exemption from regulation." The Division of Public Utilities (Division) has completed its investigation in this matter and now submits its findings and recommendation to the Commission.

CONCLUSIONS AND RECOMMENDATION

The Division has determined that there have been no material changes in Summit Water Distribution Company's (SWDC) operations or in its voting practices since September 15, 1994, when the Division issued a letter reaffirming SWDC's status as an exempt mutual water company. The Division is satisfied that SWDC's culinary water users (shareholders) rights and interests are not adversely effected by the company's current operations. The Division did not find anything during its investigation which would justify recommending a change in SWDC's exempt status at this time.

The Division feels that regulation of SWDC would be superfluous and recommends that the Commission take no action at this time regarding SWDC's exemption as a mutual water company.

DISCUSSION

The Division conducted a review of the information provided to the Commission by SWDC, along with other information contained in the Division's files from previous investigations of SWDC. The Division also met with representatives of SWDC to discuss questions regarding SWDC's operations.

SWDC was granted a letter of exemption from Commission regulation on March 31, 1989. In 1994 the Division conducted an investigation to determine whether SWDC continued to meet the criteria for continuation of its exemption as a mutual water company. That investigation was initiated at the request of the Summit County Planning Office. In a letter dated September 15, 1994, addressed to Corvin M. Snyder, Associate Planner, Summit County, the Division stated that "the Division of Public Utilities is satisfied that the company presently meets the Public Service Commission criteria in providing for a 'commonality of interest' relative to the operation of Summit Water Distribution. Therefore, Summit's letter of exemption from the Public Service Commission remains in full force and effect."

After reviewing SWDC's current by-laws and operating rules the Division is satisfied that there have been no material changes to SWDC operations or changes in voting rights since the 1994 letter was issued.

Corporate Structure

SWDC is organized as a non-profit corporation with four classes of stock. Class A shares are owned by developers who wish to have SWDC provide water service to their subdivision or commercial developments. Class B shares are owned by individual water users and entitle the shareholder to .76 acre feet of culinary water per year. Class C shares are owned by irrigation users. Class D shares are owned by snow-making users.

SWDC is governed by a board of directors consisting of six board members. The board members are elected at the company's annual shareholder meetings by a vote of Class A and B shareholders. At these annual shareholders meetings the board reports on the company's operations for the past year and on plans for the coming year. All shareholders are notified of the annual meetings and are permitted to vote and raise any questions or concerns regarding SWDC's operations. The board members serve without compensation. All board meetings are open to any shareholders who wish to attend.

The president, vice-president, secretary and treasurer of SWDC are appointed by the board and serve without compensation for services provided as officers.

Division personnel have attended two of SWDC's annual meetings within the past five years and have found that the meetings are conducted in the manner represented by company officials and that voting is done according to SWDC's by-laws. The Division did not see any evidence of control by Class A shareholders.

Voting Rights

Class A and B shares are allowed one vote per share in the election of the board of directors and in voting on other matters as set forth in the company's articles of incorporation and by-laws. Class C and D shares do not have voting rights.

Prior to 1991 only Class B shares were given voting rights. On March 10, 1991 SWDC filed Amended and Restated Articles of Incorporation with the Utah Division or Corporations which stated that "...Class B (use) stock shall have equal voting rights with Class A (development) stock, with each share being entitled to one vote."

This change in the voting rights was filed in settlement of a lawsuit entitled *Virginia Beach Federal Savings Bank v. Summit Water Distribution Company, Leon H. Saunders, Lawrence R. Knowles, American Savings & Loan Association,* and *The Corporation of the Presiding Bishop of the Church of Jesus Christ of Latter-Day Saints.* All parties to the lawsuit, with the exception of SWDC were either shareholders, or anticipated becoming shareholders, in the company by virtue of holding ownership interests in water rights, water wells, storage facilities, etc. on the SWDC distribution system. The terms of the settlement of the lawsuit were presented to the shareholders for approval, along with the proposed Amended Articles of Incorporation and the proposed by-laws, prior to implementation of the terms of the settlement.

At the present time there are approximately 2,800 Class B shares issued and about 5,000 Class A shares issued. Unlike most mutual water companies within Utah, the developers' shares in SWDC are not held by a single developer. They are held in varying numbers by several different individuals and entities. The largest single Class A shareholder has only 1,300 shares, meaning that it would require collusion of the part of three or more Class A shareholders to pass any resolution against the wishes of the Class B shareholders.

Class A and B shareholders have an equal interest in ensuring that SWDC maintains a safe and adequate water system which will provide culinary water service at reasonable rates. Class A shareholders depend on the water system to make their developments attractive to potential lot buyers.

SWDC's by-laws 2. B. (ii) state that "Class B shares will bear a general assessment for the operation, maintenance, repair and replacement of the water distribution system." This provision limits the basis on which Class B shares can be charged and prevents development or expansion costs from being passed on to water users.

The Division feels that SWDC's rules and by-laws provide sufficient limitations on the actions which can be taken by the company effecting rates or service to Class B shareholders that the potential for Class B shareholders to be harmed by the voting rights of Class A shareholders is minimized and there is currently no evidence of such harm.

Rates

Although SWDC's rates were not a factor in the Division's recommendation in this matter, it is worth noting in SWDC currently charges $474 per share per year to each Class B shareholder for .76 acre feet of water per share. These charges are billed quarterly. SWDC has not changed its rates since before its Letter of Exemption was granted in 1989. SWDC had never made a special assessment on its Class B shareholders.

Expansion of Facilities

There has been some question expressed concerning the manner in which SWDC pays for the cost of expanding its facilities. Questions have also been raised specifically regarding the construction of SWDC's water treatment plant and the proposed East Canyon Pipeline. The *Rules and Regulations for the Expansion of Summit Water Distribution Company's Water Delivery System* (7.3) states that "all costs and necessary actions associated with expansion of the SWDC system shall be the responsibility of the shareholder proposing the expansion..." The rules further state (7.8) "...all new facilities, water rights, water sources, easements, etc. shall be transferred and conveyed to SWDC free and clear of all liens and encumbrances..."

These rules assure that no expansion costs are passed on to the Class B shareholders and that all facilities and water rights used in providing culinary water are owned and controlled by SWDC.

SUMMARY

SWDC does not fit the typical model of a mutual water company wherein a developer builds a water system to serve a single development and issues shares to water users as lots are sold with the remaining shares being held by the developer, along with the associated, voting rights. In such cases the Commission usually regulates the company until such time as the majority of the shares are owned by individual water users.

SWDC's Class A shareholders are made up of several developers and other entities or individuals, each of whom have contributed water rights and distribution or other facilities to the company in order to be able to obtain the Class A shares with the sole purpose of obtaining culinary service from SWDC at some point in the future for their development. Because SWDC's Class A shares are not held by a single individual or entity the Class B shareholders rights are not compromised by the voting rights granted to Class A shares. Furthermore, the company's rules and by-laws provide definitions of and restrictions on the rights and responsibilities of each class of stock to prevent the Class B shareholders from being harmed by the Class A voting rights.

The Division feels that there are substantial controls in place to prevent the Class B shareholders from being harmed by the actions of the Class A shareholders. Furthermore, SWDC's record of operations over the past 20+ years have demonstrated a history of providing safe and adequate culinary water service to its water users at a fair price.

The Division has not received any complaints from Class B shareholders, or any other shareholders for that matter, which would indicate that there is a need for a change in SWDC's status as an exempt mutual water company. The Division feels that regulation of SDWC at this time would be superfluous. In the event that there are substantial changes in the future the Commission can assert its right to rescind SWDC's exemption.

cc: Hy Saunders, President, Summit Water Distribution
John Flitton, Attorney

Exhibit U

Form **990**

Department of the Treasury
Internal Revenue Service(77)

Return of Organization Exempt From Income Tax

Under section 501(c), 527, or 4947(a)(1) of the Internal Revenue Code (except black lung benefit trust or private foundation)

► The organization may have to use a copy of this return to satisfy state reporting requirements.

OMB No 1545 0047

2007

Open to Public Inspection

A For the 2007 calendar year, or tax year beginning , 2007, and ending

B Check if applicable
- [ ] Address change
- [ ] Name change
- [ ] Initial return
- [ ] Termination
- [ ] Amended return
- [ ] Application pending

Please use IRS label or print or type See specific Instructions.

C
Summit Water Distribution Company
6400 North Pace Frontage Road #A
Park City, UT 84098

D Employer Identification Number 94-2682660

E Telephone number (435) 649-7324

F Accounting method: [ ] Cash [X] Accrual [ ] Other (specify) ►

• **Section 501(c)(3) organizations and 4947(a)(1) nonexempt charitable trusts must attach a completed Schedule A (Form 990 or 990-EZ).**

H and I are not applicable to section 527 organizations

H (a) Is this a group return for affiliates? [ ] Yes [X] No

H (b) If 'Yes,' enter number of affiliates ►

H (c) Are all affiliates included? [ ] Yes [ ] No (If 'No,' attach a list See instructions)

H (d) Is this a separate return filed by an organization covered by a group ruling? [ ] Yes [X] No

G Web site: ► N/A

J Organization type (check only one) ► [X] 501(c) 12 ◄ (insert no) [ ] 4947(a)(1) or [ ] 527

K Check here ► [ ] if the organization is not a 509(a)(3) supporting organization **and** its gross receipts are normally **not** more than $25,000. A return is not required, but if the organization chooses to file a return, be sure to file a complete return.

I Group Exemption Number ►

M Check ► [X] if the organization is **not** required to attach Schedule B (Form 990, 990-EZ, or 990-PF).

L Gross receipts. Add lines 6b, 8b, 9b, and 10b to line 12 ► 3,195,809.

Part I Revenue, Expenses, and Changes in Net Assets or Fund Balances *(See the instructions.)*

REVENUE	1	Contributions, gifts, grants, and similar amounts received.			
	a	Contributions to donor advised funds	1a		
	b	Direct public support (not included on line 1a)	1b		
	c	Indirect public support (not included on line 1a)	1c		
	d	Government contributions (grants) (not included on line 1a)	1d		
	e	Total (add lines 1a through 1d) (cash $ _____ noncash $ _____)		1e	0.
	2	Program service revenue including government fees and contracts (from Part VII, line 93)		2	
	3	Membership dues and assessments		3	3,192,594.
	4	Interest on savings and temporary cash investments		4	3,215.
	5	Dividends and interest from securities		5	
	6a	Gross rents	6a		
	b	Less. rental expenses	6b		
	c	Net rental income or (loss). Subtract line 6b from line 6a		6c	
	7	Other investment income (describe ►)		7	

		(A) Securities		(B) Other	
8a	Gross amount from sales of assets other than inventory		8a		
b	Less cost or other basis and sales expenses		8b		
c	Gain or (loss) (attach schedule)		8c		
d	Net gain or (loss). Combine line 8c, columns (A) and (B)				8d

	9	Special events and activities (attach schedule). If any amount is from **gaming**, check here ► [ ]			
	a	Gross revenue (not including $ _____ of contributions reported on line 1b)	9a		
	b	Less: direct expenses other than fundraising expenses	9b		
	c	Net income or (loss) from special events. Subtract line 9b from line 9a		9c	
	10a	Gross sales of inventory, less returns and allowances	10a		
	b	Less. cost of goods sold	10b		
	c	Gross profit or (loss) from sales of inventory (attach schedule). Subtract line 10b from line 10a		10c	
	11	Other revenue (from Part VII, line 103)		11	
	12	**Total revenue.** Add lines 1e, 2, 3, 4, 5, 6c, 7, 8d, 9c, 10c, and 11		12	3,195,809.
EXPENSES	13	Program services (from line 44, column (B))		13	
	14	Management and general (from line 44, column (C))		14	3,951,749.
	15	Fundraising (from line 44, column (D))		15	
	16	Payments to affiliates (attach schedule)		16	
	17	**Total expenses.** Add lines 16 and 44, column (A)		17	3,951,749.
NET ASSETS	18	Excess or (deficit) for the year. Subtract line 17 from line 12		18	-755,940.
	19	Net assets or fund balances at beginning of year (from line 73, column (A))		19	6,437,308.
	20	Other changes in net assets or fund balances (attach explanation)		20	
	21	Net assets or fund balances at end of year. Combine lines 18, 19, and 20		21	5,681,368.

RECEIVED JUL 07 2008 OGDEN, UT

SCANNED JUL 21 2008

BAA For Privacy Act and Paperwork Reduction Act Notice, see the separate instructions.

TEEA0109L 12/27/07 Form 990 (2007)

8

Part II Statement of Functional Expenses All organizations must complete column (A). Columns (B), (C), and (D) are required for section 501(c)(3) and (4) organizations and section 4947(a)(1) nonexempt charitable trusts but optional for others. (*See instruct.*)

Do not include amounts reported on line 6b, 8b, 9b, 10b, or 16 of Part I.		(A) Total	(B) Program services	(C) Management and general	(D) Fundraising
22a Grants paid from donor advised funds (attach sch) (cash $ ____ non-cash $ ____) If this amount includes foreign grants, check here ► ☐	22a				
22b Other grants and allocations (att sch) (cash $ ____ non-cash $ ____) If this amount includes foreign grants, check here ► ☐	22b				
23 Specific assistance to individuals (attach schedule)	23				
24 Benefits paid to or for members (attach schedule)	24				
25a Compensation of current officers, directors, key employees, etc. listed in Part V-A	25a	107,233.	0.	107,233.	0.
b Compensation of former officers, directors, key employees, etc listed in Part V-B	25b	0.	0.	0.	0.
c Compensation and other distributions, not included above, to disqualified persons (as defined under section 4958(f)(1)) and persons described in section 4958(c)(3)(B)	25c	0.	0.	0.	0.
26 Salaries and wages of employees not included on lines 25a, b, and c	26	446,180.		446,180.	
27 Pension plan contributions not included on lines 25a, b, and c	27				
28 Employee benefits not included on lines 25a - 27	28				
29 Payroll taxes	29	125,726.		125,726.	
30 Professional fundraising fees	30				
31 Accounting fees	31	6,508.		6,508.	
32 Legal fees	32	1,643,873.		1,643,873.	
33 Supplies	33				
34 Telephone	34	13,694.		13,694.	
35 Postage and shipping	35				
36 Occupancy	36	37,970.		37,970.	
37 Equipment rental and maintenance	37				
38 Printing and publications	38				
39 Travel	39	17,146.		17,146.	
40 Conferences, conventions, and meetings	40				
41 Interest	41	144,484.		144,484.	
42 Depreciation, depletion, etc (attach schedule)	42	372,467.		372,467.	
43 Other expenses not covered above (itemize)					
a See Statement 1	43a	1,036,468.		1,036,468.	
b	43b				
c	43c				
d	43d				
e	43e				
f	43f				
g	43g				
44 Total functional expenses. Add lines 22a through 43g (Organizations completing columns (B) - (D), carry these totals to lines 13 - 15)	44	3,951,749.	0.	3,951,749.	0.

Joint Costs. Check ► ☐ if you are following SOP 98-2.

Are any joint costs from a combined educational campaign and fundraising solicitation reported in **(B)** Program services? N/A ► ☐ Yes ☐ No

If 'Yes,' enter **(i)** the aggregate amount of these joint costs $ ____, **(ii)** the amount allocated to Program services $ ____; **(iii)** the amount allocated to Management and general $ ____; and **(iv)** the amount allocated to Fundraising $ ____

Part III Statement of Program Service Accomplishments *(See the instructions.)*

Form 990 is available for public inspection and, for some people, serves as the primary or sole source of information about a particular organization. How the public perceives an organization in such cases may be determined by the information presented on its return. Therefore, please make sure the return is complete and accurate and fully describes, in Part III, the organization's programs and accomplishments.

What is the organization's primary exempt purpose? ► See Statement 2 All organizations must describe their exempt purpose achievements in a clear and concise manner. State the number of clients served, publications issued, etc. Discuss achievements that are not measurable. (Section 501(c)(3) and (4) organizations and 4947(a)(1) nonexempt charitable trusts must also enter the amount of grants and allocations to others.)	Program Service Expenses (Required for 501(c)(3) and (4) organizations and 4947(a)(1) trusts, but optional for others.)
a	
(Grants and allocations $) If this amount includes foreign grants, check here ► ☐	
b	
(Grants and allocations $) If this amount includes foreign grants, check here ► ☐	
c	
(Grants and allocations $) If this amount includes foreign grants, check here ► ☐	
d	
(Grants and allocations $) If this amount includes foreign grants, check here ► ☐	
e Other program services (Grants and allocations $) If this amount includes foreign grants, check here ► ☐	
f **Total of Program Service Expenses** (should equal line 44, column (B), Program services) ►	0.

Part IV Balance Sheets *(See the instructions.)*

Note: *Where required, attached schedules and amounts within the description column should be for end-of-year amounts only.*

				(A) Beginning of year		(B) End of year
ASSETS	45 Cash – non-interest-bearing			63,365.	45	132,353.
	46 Savings and temporary cash investments				46	
	47a Accounts receivable	47a	753,861.			
	b Less. allowance for doubtful accounts	47b		713,262.	47c	753,861.
	48a Pledges receivable	48a				
	b Less. allowance for doubtful accounts	48b			48c	
	49 Grants receivable				49	
	50 a Receivables from current and former officers, directors, trustees, and key employees (attach schedule)				50a	
	b Receivables from other disqualified persons (as defined under section 4958(f)(1)) and persons described in section 4958(c)(3)(B) (attach schedule)				50b	
	51 a Other notes and loans receivable (attach schedule)	51a				
	b Less: allowance for doubtful accounts	51b			51c	
	52 Inventories for sale or use				52	
	53 Prepaid expenses and deferred charges				53	
	54a Investments – publicly-traded securities ► ☐ Cost ☐ FMV				54a	
	b Investments – other securities (attach sch) ► ☐ Cost ☐ FMV				54b	
	55a Investments – land, buildings, & equipment. basis	55a				
	b Less. accumulated depreciation (attach schedule)	55b			55c	
	56 Investments – other (attach schedule)				56	
	57a Land, buildings, and equipment. basis	57a	14,322,478.			
	b Less. accumulated depreciation (attach schedule) Statement 3	57b	4,828,133.	9,840,767.	57c	9,494,345.
	58 Other assets, including program-related investments (describe ► See Statement 4)			262,668.	58	262,668.
	59 **Total assets** (must equal line 74). Add lines 45 through 58			10,880,062.	59	10,643,227.
LIABILITIES	60 Accounts payable and accrued expenses			989,001.	60	1,764,868.
	61 Grants payable				61	
	62 Deferred revenue				62	
	63 Loans from officers, directors, trustees, and key employees (attach schedule)				63	
	64a Tax-exempt bond liabilities (attach schedule)				64a	
	b Mortgages and other notes payable (attach schedule)			3,059,847.	64b	2,578,571.
	65 Other liabilities (describe ► See Statement 5)			393,906.	65	618,420.
	66 **Total liabilities.** Add lines 60 through 65			4,442,754.	66	4,961,859.
NET ASSETS OR FUND BALANCES	**Organizations that follow SFAS 117, check here** ► [X] and complete lines 67 through 69 and lines 73 and 74.					
	67 Unrestricted			6,435,136.	67	5,679,196.
	68 Temporarily restricted			2,172.	68	2,172.
	69 Permanently restricted				69	
	Organizations that do not follow SFAS 117, check here ► ☐ and complete lines 70 through 74.					
	70 Capital stock, trust principal, or current funds				70	
	71 Paid-in or capital surplus, or land, building, and equipment fund				71	
	72 Retained earnings, endowment, accumulated income, or other funds				72	
	73 **Total net assets or fund balances.** Add lines 67 through 69 **or** lines 70 through 72. (Column (A) **must** equal line 19 and column (B) **must** equal line 21)			6,437,308.	73	5,681,368.
	74 **Total liabilities and net assets/fund balances.** Add lines 66 and 73			10,880,062.	74	10,643,227.

Part IV-A Reconciliation of Revenue per Audited Financial Statements with Revenue per Return *(See the instructions.)*

a	Total revenue, gains, and other support per audited financial statements		a	3,195,809.
b	Amounts included on line a but not on Part I, line 12.			
	1 Net unrealized gains on investments	b1		
	2 Donated services and use of facilities	b2		
	3 Recoveries of prior year grants	b3		
	4 Other (specify)	b4		
	Add lines b1 through b4		b	
c	Subtract line b from line a		c	3,195,809.
d	Amounts included on Part I, line 12, but not on line a:			
	1 Investment expenses not included on Part I, line 6b	d1		
	2 Other (specify):	d2		
	Add lines d1 and d2		d	
e	**Total revenue** (Part I, line 12). Add lines c and d		e	3,195,809.

Part IV-B Reconciliation of Expenses per Audited Financial Statements with Expenses per Return

a	Total expenses and losses per audited financial statements		a	3,951,749.
b	Amounts included on line a but not on Part I, line 17.			
	1 Donated services and use of facilities	b1		
	2 Prior year adjustments reported on Part I, line 20	b2		
	3 Losses reported on Part I, line 20	b3		
	4 Other (specify).	b4		
	Add lines b1 through b4		b	
c	Subtract line b from line a		c	3,951,749.
d	Amounts included on Part I, line 17, but not on line a:			
	1 Investment expenses not included on Part I, line 6b	d1		
	2 Other (specify).	d2		
	Add lines d1 and d2		d	
e	**Total expenses** (Part I, line 17) Add lines c and d		e	3,951,749.

Part V-A Current Officers, Directors, Trustees, and Key Employees (List each person who was an officer, director, trustee, or key employee at any time during the year even if they were not compensated.) *(See the instructions.)*

(A) Name and address	(B) Title and average hours per week devoted to position	(C) Compensation (if not paid, enter -0-)	(D) Contributions to employee benefit plans and deferred compensation plans	(E) Expense account and other allowances
See Statement 6		107,233.	0.	15,000.

Part V-A Current Officers, Directors, Trustees, and Key Employees *(continued)*

		Yes	No
75a Enter the total number of officers, directors, and trustees permitted to vote on organization business at board meetings ► 7			
b Are any officers, directors, trustees, or key employees listed in Form 990, Part V-A, or highest compensated employees listed in Schedule A, Part I, or highest compensated professional and other independent contractors listed in Schedule A, Part II-A or II-B, related to each other through family or business relationships? If 'Yes,' attach a statement that identifies the individuals and explains the relationship(s)	75b		X
c Do any officers, directors, trustees, or key employees listed in form 990, Part V-A, or highest compensated employees listed in Schedule A, Part I, or highest compensated professional and other independent contractors listed in Schedule A, Part II-A or II-B, receive compensation from any other organizations, whether tax exempt or taxable, that are related to the organization? See the instructions for the definition of 'related organization' ►	75c		X
If 'Yes,' attach a statement that includes the information described in the instructions.			
d Does the organization have a written conflict of interest policy?	75d	X	

Part V-B Former Officers, Directors, Trustees, and Key Employees That Received Compensation or Other Benefits (If any former officer, director, trustee, or key employee received compensation or other benefits (described below) during the year, list that person below and enter the amount of compensation or other benefits in the appropriate column. See the instructions.)

(A) Name and address	(B) Loans and Advances	(C) Compensation (if not paid, enter -0-)	(D) Contributions to employee benefit plans and deferred compensation plans	(E) Expense account and other allowances
None				

Part VI Other Information *(See the instructions.)*

		Yes	No
76 Did the organization make a change in its activities or methods of conducting activities? If 'Yes,' attach a detailed statement of each change	76		X
77 Were any changes made in the organizing or governing documents but not reported to the IRS? If 'Yes,' attach a conformed copy of the changes.	77		X
78a Did the organization have unrelated business gross income of $1,000 or more during the year covered by this return?	78a		X
b If 'Yes,' has it filed a tax return on **Form 990-T** for this year?	78b	N/A	
79 Was there a liquidation, dissolution, termination, or substantial contraction during the year? If 'Yes,' attach a statement	79		X
80a Is the organization related (other than by association with a statewide or nationwide organization) through common membership, governing bodies, trustees, officers, etc, to any other exempt or nonexempt organization?	80a		X
b If 'Yes,' enter the name of the organization ► N/A and check whether it is ☐ exempt or ☐ nonexempt.			
81a Enter direct and indirect political expenditures. (See line 81 instructions) 81a 0.			
b Did the organization file **Form 1120-POL** for this year?	81b		X

Part VI Other Information *(continued)*

			Yes	No
82a Did the organization receive donated services or the use of materials, equipment, or facilities at no charge or at substantially less than fair rental value?		82a		X
b If 'Yes,' you may indicate the value of these items here. Do not include this amount as revenue in Part I or as an expense in Part II. (See instructions in Part III)	82b N/A			
83a Did the organization comply with the public inspection requirements for returns and exemption applications?		83a	X	
b Did the organization comply with the disclosure requirements relating to *quid pro quo* contributions?		83b	X	
84a Did the organization solicit any contributions or gifts that were not tax deductible?		84a		X
b If 'Yes,' did the organization include with every solicitation an express statement that such contributions or gifts were not tax deductible?		84b	N/A	
85a *501(c)(4), (5), or (6).* Were substantially all dues nondeductible by members?		85a	N/A	
b Did the organization make only in-house lobbying expenditures of $2,000 or less?		85b	N/A	
If 'Yes' was answered to either 85a or 85b, **do not** complete 85c through 85h below unless the organization received a waiver for proxy tax owed for the prior year.				
c Dues, assessments, and similar amounts from members	85c N/A			
d Section 162(e) lobbying and political expenditures	85d N/A			
e Aggregate nondeductible amount of section 6033(e)(1)(A) dues notices	85e N/A			
f Taxable amount of lobbying and political expenditures (line 85d less 85e)	85f N/A			
g Does the organization elect to pay the section 6033(e) tax on the amount on line 85f?		85g	N/A	
h If section 6033(e)(1)(A) dues notices were sent, does the organization agree to add the amount on line 85f to its reasonable estimate of dues allocable to nondeductible lobbying and political expenditures for the following tax year?		85h	N/A	
86 *501(c)(7) organizations.* Enter. a Initiation fees and capital contributions included on line 12	86a N/A			
b Gross receipts, included on line 12, for public use of club facilities	86b N/A			
87 *501(c)(12) organizations.* Enter. a Gross income from members or shareholders	87a 0.			
b Gross income from other sources. (Do not net amounts due or paid to other sources against amounts due or received from them.)	87b 0.			
88a At any time during the year, did the organization own a 50% or greater interest in a taxable corporation or partnership, or an entity disregarded as separate from the organization under Regulations sections 301.7701-2 and 301.7701-3? If 'Yes,' complete Part IX		88a		X
b At any time during the year, did the organization, directly or indirectly, own a controlled entity within the meaning of section 512(b)(13)? If 'Yes,' complete Part XI		88b		X
89a *501(c)(3) organizations.* Enter: Amount of tax imposed on the organization during the year under: section 4911 ► N/A, section 4912 ► N/A, section 4955 ► N/A				
b *501(c)(3) and 501(c)(4) organizations* Did the organization engage in any section 4958 excess benefit transaction during the year or did it become aware of an excess benefit transaction from a prior year? If 'Yes,' attach a statement explaining each transaction		89b	N/A	
c Enter. Amount of tax imposed on the organization managers or disqualified persons during the year under sections 4912, 4955, and 4958	► N/A			
d Enter. Amount of tax on line 89c, above, reimbursed by the organization	► N/A			
e *All organizations.* At any time during the tax year, was the organization a party to a prohibited tax shelter transaction?		89e		X
f *All organizations.* Did the organization acquire a direct or indirect interest in any applicable insurance contract?		89f		X
g *For supporting organizations and sponsoring organizations maintaining donor advised funds.* Did the supporting organization, or a fund maintained by a sponsoring organization, have excess business holdings at any time during the year?		89g		X

90a List the states with which a copy of this return is filed ► None

b Number of employees employed in the pay period that includes March 12, 2007 (See instructions) 90b 0

91a The books are in care of ► Marian Blaser Telephone number ► (435) 649-7324

Located at ► 6400 N Pace Frontage Rd #A Park City, UT ZIP + 4 ► 84098

		Yes	No
b At any time during the calendar year, did the organization have an interest in or a signature or other authority over a financial account in a foreign country (such as a bank account, securities account, or other financial account)?	91b		X
If 'Yes,' enter the name of the foreign country ►			

See the instructions for exceptions and filing requirements for **Form TD F 90-22.1**, Report of Foreign Bank and Financial Accounts.

Part VI Other Information *(continued)*

		Yes	No
c At any time during the calendar year, did the organization maintain an office outside of the United States?	91c		X
If 'Yes,' enter the name of the foreign country ►			
92 *Section 4947(a)(1) nonexempt charitable trusts filing Form 990 in lieu of* ***Form 1041*** – Check here		N/A ► ☐	
and enter the amount of tax-exempt interest received or accrued during the tax year ►	92	N/A	

Part VII Analysis of Income-Producing Activities *(See the instructions.)*

Note: *Enter gross amounts unless otherwise indicated*	Unrelated business income (A) Business code	(B) Amount	Excluded by section 512, 513, or 514 (C) Exclusion code	(D) Amount	(E) Related or exempt function income
93 Program service revenue.					
a					
b					
c					
d					
e					
f Medicare/Medicaid payments					
g Fees & contracts from government agencies					
94 Membership dues and assessments					3,192,594.
95 Interest on savings & temporary cash invmnts					3,215.
96 Dividends & interest from securities					
97 Net rental income or (loss) from real estate:					
a debt-financed property					
b not debt-financed property					
98 Net rental income or (loss) from pers prop					
99 Other investment income					
100 Gain or (loss) from sales of assets other than inventory					
101 Net income or (loss) from special events					
102 Gross profit or (loss) from sales of inventory					
103 Other revenue. a					
b					
c					
d					
e					
104 Subtotal (add columns (B), (D), and (E))					3,195,809.
105 Total (add line 104, columns (B), (D), and (E)) ►					3,195,809.

Note: *Line 105 plus line 1e, Part I, should equal the amount on line 12, Part I.*

Part VIII Relationship of Activities to the Accomplishment of Exempt Purposes *(See the instructions.)*

Line No. ▼	Explain how each activity for which income is reported in column (E) of Part VII contributed importantly to the accomplishment of the organization's exempt purposes (other than by providing funds for such purposes).
N/A	

Part IX Information Regarding Taxable Subsidiaries and Disregarded Entities *(See the instructions.)*

(A) Name, address, and EIN of corporation, partnership, or disregarded entity	(B) Percentage of ownership interest	(C) Nature of activities	(D) Total income	(E) End-of-year assets
N/A	%			
	%			
	%			
	%			

Part X Information Regarding Transfers Associated with Personal Benefit Contracts *(See the instructions.)*

a Did the organization, during the year, receive any funds, directly or indirectly, to pay premiums on a personal benefit contract?	☐ Yes	☒ No
b Did the organization, during the year, pay premiums, directly or indirectly, on a personal benefit contract?	☐ Yes	☒ No

Note: *If 'Yes' to* ***(b)****, file Form 8870* ***and*** *Form 4720 (see instructions).*

Part XI **Information Regarding Transfers To and From Controlled Entities.** *Complete only if the organization is a controlling organization as defined in section 512(b)(13).*

		Yes	No
106	Did the reporting organization **make** any transfers to a controlled entity as defined in section 512(b)(13) of the Code? If 'Yes,' complete the schedule below for each controlled entity		X

	(A) Name, address, of each controlled entity	(B) Employer Identification Number	(C) Description of transfer	(D) Amount of transfer
a				
b				
c				
	Totals			

		Yes	No
107	Did the reporting organization **receive** any transfers **from** a controlled entity as defined in section 512(b)(13) of the Code? If 'Yes,' complete the schedule below for each controlled entity		X

	(A) Name, address, of each controlled entity	(B) Employer Identification Number	(C) Description of transfer	(D) Amount of transfer
a				
b				
c				
	Totals			

		Yes	No
108	Did the organization have a binding written contract in effect on August 17, 2006, covering the interest, rents, royalties, and annuities described in question 107 above?		X

Please Sign Here

Under penalties of perjury, I declare that I have examined this return, including accompanying schedules and statements, and to the best of my knowledge and belief, it is true, correct, and complete. Declaration of preparer (other than officer) is based on all information of which preparer has any knowledge

► Leon H. Saunders, President — Signature of officer — Date 17-3-08

► Leon H. Saunders, President — Type or print name and title

Paid Preparer's Use Only

Preparer's signature ► James K. Thurman CPA	Date 6/23/08	Check if self employed ► [X]	Preparer's SSN or PTIN (See General Instruction X) N/A
Firm's name (or yours if self employed), address, and ZIP + 4 ► Thurman & Associates, L.L.C. 1564 South 500 West, Suite 201 Bountiful, UT 84010		EIN ► N/A	Phone no ► (801) 294-3155

Statement 1
Form 990, Part II, Line 43
Other Expenses

	(A) Total	(B) Program Services	(C) Management & General	(D) Fundraising
AUTO EXPENSE	62,842.		62,842.	
BANK FEES	217.		217.	
DISTRIBUTION DEVELOPMENT	72,361.		72,361.	
DISTRIBUTION EXPENSES	101,013.		101,013.	
EDUCATION	951.		951.	
ENGINEERING	27,617.		27,617.	
INSURANCE	67,604.		67,604.	
MISCELLANEOUS	58,100.		58,100.	
OFFICE EXPENSES	34,537.		34,537.	
PROPERTY TAXES	9,283.		9,283.	
REPLACEMENT PARTS	82,802.		82,802.	
SUBCONTRACTORS	10,828.		10,828.	
UTILITIES	219,258.		219,258.	
WATER RIGHTS	289,055.		289,055.	
Total	$ 1,036,468.	$ 0.	$ 1,036,468.	$ 0.

Statement 2
Form 990 , Part III
Organization's Primary Exempt Purpose

To provide irrigation and culinary water to the members of the water distribution system.

Statement 3
Form 990, Part IV, Line 57
Land, Buildings, and Equipment

Category	Basis	Accum. Deprec.	Book Value
Automobiles / Transportation Equipment	$ 380,643.	$ 0.	$ 380,643.
Furniture and Fixtures	77,178.	0.	77,178.
Improvements	86,714.	0.	86,714.
Land	52,954.		52,954.
Miscellaneous	13,724,989.	4,828,133.	8,896,856.
Total	$ 14,322,478.	$ 4,828,133.	$ 9,494,345.

Statement 4
Form 990, Part IV, Line 58
Other Assets

DEPOSIT	$ 2,668.
PROPERTY TAX ESCROW FUND	260,000.
Total	$ 262,668.

Statement 5
Form 990, Part IV, Line 65
Other Liabilities

ESCROW LIABILITIES	$ 5,336.
MEMBER DEPOSITS	613,084.
Total	$ 618,420.

Statement 6
Form 990, Part V-A
List of Officers, Directors, Trustees, and Key Employees

Name and Address	Title and Average Hours Per Week Devoted	Compen-sation	Contri-bution to EBP & DC	Expense Account/ Other
Leon H. Saunders 2505 W. White Pine Lane Park City, UT 84060	Pres., Director 0	$ 0.	$ 0.	$ 0.
Van Martin 6400 N Pace Frontage RD Park City, UT 84098	Secretary/Treas 0	107,233.	0.	15,000.
Bob Valentine 216 Rose Ann Cir Pleasant View, UT 84414	Director 0	0.	0.	0.
Jerry W. Dearinger 60 East So Temple Salt Lake City, UT 84101	Director, V,P. 0	0.	0.	0.
Stuart Knowles 550 Hartz Ave. #200 Danville, CA 94526	Director 0	0.	0.	0.
Lynn Nelson 824 Tremont St. Tremonton, UT	Director 0	0.	0.	0.
Tim Vetter 4000 Canyons Resort Dr Park City, UT 84098	Director 0	0.	0.	0.
	Total	$ 107,233.	$ 0.	$ 15,000.

Form **8868**
(Rev April 2007)

Department of the Treasury
Internal Revenue Service

Application for Extension of Time To File an Exempt Organization Return

► File a separate application for each return.

OMB No 1545 1709

- If you are filing for an **Automatic 3-Month Extension, complete only Part I** and check this box ► [X]
- If you are filing for an **Additional (not automatic) 3-Month Extension, complete only Part II** (on page 2 of this form).

Do not complete Part II unless you have already been granted an automatic 3-month extension on a previously filed Form 8868.

Part I **Automatic 3-Month Extension of Time.** Only submit original (no copies needed).

Section 501(c) corporations required to file Form 990-T and requesting an automatic 6-month extension — check this box and complete Part I only ► [ ]

All other corporations (including 1120-C filers), partnerships, REMICS, and trusts must use Form 7004 to request an extension of time to file income tax returns.

Electronic Filing *(e-file).* Generally, you can electronically file Form 8868 if you want a 3-month automatic extension of time to file one of the returns noted below (6 months for section 501(c) corporations required to file Form 990-T). However, you cannot file Form 8868 electronically if (1) you want the additional (not automatic) 3-month extension or (2) you file Forms 990-BL, 6069, or 8870, group returns, or a composite or consolidated Form 990-T. Instead, you must submit the fully completed and signed page 2 (Part II) of Form 8868 For more details on the electronic filing of this form, visit *www.irs.gov/efile* and click on *e-file for Charities & Nonprofits.*

Type or print	Name of Exempt Organization	Employer identification number
	Summit Water Distribution Company	94-2682660
File by the due date for filing your return See instructions	Number, street, and room or suite number If a P.O. box, see instructions 6400 North Pace Frontage Road #A	
	City, town or post office, state, and ZIP code For a foreign address, see instructions Park City, UT 84098	

Check type of return to be filed (file a separate application for each return).

[X] Form 990	[ ] Form 990-T (corporation)	[ ] Form 4720
[ ] Form 990-BL	[ ] Form 990-T (section 401(a) or 408(a) trust)	[ ] Form 5227
[ ] Form 990-EZ	[ ] Form 990-T (trust other than above)	[ ] Form 6069
[ ] Form 990-PF	[ ] Form 1041-A	[ ] Form 8870

- The books are in the care of ► Marian Blaser

Telephone No. ► (435) 649-7324 FAX No. ►

- If the organization does not have an office or place of business in the United States, check this box ► [ ]
- If this is for a Group Return, enter the organization's four digit Group Exemption Number (GEN) _____. If this is for the whole group, check this box ► [ ]. If it is for part of the group, check this box ► [ ] and attach a list with the names and EINs of all members the extension will cover.

1 I request an automatic 3-month (6 months for a section 501(c) corporation required to file Form 990-T) extension of time until 8/15, 20 08, to file the exempt organization return for the organization named above. The extension is for the organization's return for.

► [X] calendar year 20 07 or

► [ ] tax year beginning _____, 20 ___, and ending _____, 20 ___.

2 If this tax year is for less than 12 months, check reason: [ ] Initial return [ ] Final return [ ] Change in accounting period

3a If this application is for Form 990-BL, 990-PF, 990-T, 4720, or 6069, enter the tentative tax, less any nonrefundable credits. See instructions	3a	$ 0.
b If this application is for Form 990-PF or 990-T, enter any refundable credits and estimated tax payments made Include any prior year overpayment allowed as a credit	3b	$ 0.
c **Balance Due.** Subtract line 3b from line 3a. Include your payment with this form, or, if required, deposit with FTD coupon or, if required, by using EFTPS (Electronic Federal Tax Payment System). See instructions	3c	$ 0.

Caution. If you are going to make an electronic fund withdrawal with this Form 8868, see Form 8453-EO and Form 8879-EO for payment instructions.

BAA For Privacy Act and Paperwork Reduction Act Notice, see instructions.

Exhibit V

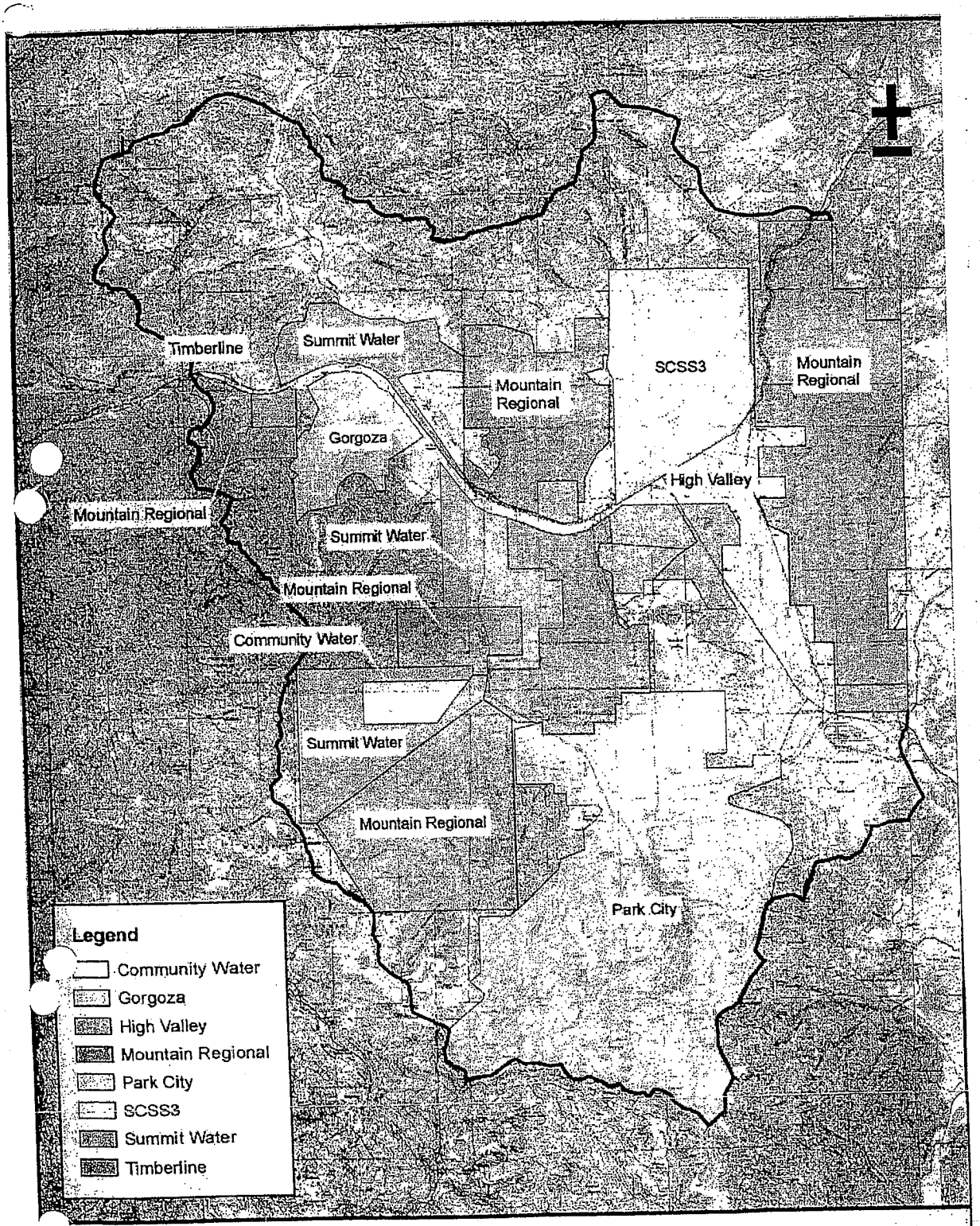

yderville Basin
Water Supply Study

Figure 2-1
Present Distribution Areas

Exhibit W

Table 1: Summit Water – Rights based on Weber Basin Contracts

WR #	Domestic Connections	Irrigation Acres	Stock	Quantity(AF)
E574	102	0	0	15
E1255	333	0	0	150
E1261	119	29.51	0	148
E1270	3	0.261	31	3
E1610 (35-6986) (a18467)	308	3.75	0	150
E2059	1	0.183	0	1
E2060	1	0.183	0	1
E2061	1	0.183	0	1
E2062	1	0.183	0	1
E2063	1	0.183	0	1
E3109	0	169	0	435
Total	870	203.436	31	906

Table 2: Summit Water – Rights based on D&WCCC shares

WR #	Domestic Connections	Irrigation Acres	Snow-making	Quantity (AF)
35-5360	1867	0	0	1400
35-9031	1321	45.18	0	730
35-9032	1321	45.18	0	730
35-9033	1321	45.18	0	730
35-10539	5000	416.67	1500	5000
35-11696	1630	168.5	0	1239
Total	12,460	720.71	1500	9829

Table 3: Summit Water – Decreed and Other Water Rights

WR #	Domestic Connections	Irrigation Acres	Snow-making	Quantity (AF)
35-1337	1	0	0	10.86
35-5748	45-90	0-6.75	0	40.62
35-5749	137	20.64	0	123.705
35-5806	27-55	0-3.33	0-26	50
35-5822	11	7.416	0	27.814
35-8409	43	4.17	8.085	39.945
35-8417	0	54	0	162
35-8450	86-172	0-12.9	0	30.6
35-8455	321	31.6	60.735	299.985
35-8460	193	0	0	160.7
35-8465	0	4	0	12
35-8471	86	0	0	38.6
35-8472	0	0	0	0
35-8484	247	0	0	111.43
35-8485	38	0	0	17.14
35-8488	70	0	0	31.688
35-9030	91	9.1	0	63.75
35-9738	0-111	0-32.33	0	98.23
35-9906	0	0	0	53.6
35-11528	428	42.41	81.18	401.01
Total	1823 – 2093	173.336 –	150 – 176	1773.677

		228.646		

Table 4: Summit Water – Rights not approved for use within the Snyderville Basin

WR #	Domestic Connections	Irrigation Acres	Quantity (AF)
35-5740	0	357.33	938
35-5742	0	29.33	44
????			16
Total	0	386.66	998