

REPORT OF WATER RIGHT CONVEYANCE

\$40 Fee Rec'd BY _____
Receipt # _____

USE THIS CONVEYANCE REPORT FORM WHEN 100% OF THE WATER RIGHT IS CONVEYED.

WATER RIGHT # (One and only one) 29-2099
Pending Change Applications _____
Non-use Expiration Date _____

SECTION A. CONVEYANCE SUMMARY

1. Assignment ___ Warranty Deed ___ Quitclaim Deed X Sheriff's Deed ___ Trustee's Deed ___ Water Deed ___
Other : _____
2. Date Signed 3 / 23 / 1981 Date Recorded 3 / 23 / 1981
Book 343 Page # 210 Recorder's # 84135H
3. Grantor David Z. Thompson and Trudy Ann Summers Thompson
4. Grantee(s) Cedar Ridge Distribution Company, Inc.
5
5. Mailing Address : 12435 North Hillcrest Drive Deweyville, UT 84309
6. Special Conditions of Conveyance _____

1. Assignment ___ Warranty Deed ___ Quitclaim Deed ___ Sheriff's Deed ___ Trustee's Deed ___ Water Deed ___
Other : _____
2. Date Signed ___ / ___ / ___ Date Recorded ___ / ___ / ___
Book _____ Page # _____ Recorder's # _____
3. Grantor _____
4. Grantee(s) _____
5. Mailing Address : _____
6. Special Conditions of Conveyance _____


1. Assignment ___ Warranty Deed ___ Quitclaim Deed ___ Sheriff's Deed ___ Trustee's Deed ___ Water Deed ___
Other : _____
2. Date Signed ___ / ___ / ___ Date Recorded ___ / ___ / ___
Book _____ Page # _____ Recorder's # _____
3. Grantor _____
4. Grantee(s) _____
5. Mailing Address : _____
6. Special Conditions of Conveyance _____

REPORT OF WATER RIGHT CONVEYANCE

WATER RIGHT # 81-3179


SECTION B. CERTIFICATION

I, David Z. Thompson, certify that I retained Elizabeth A. Schulte to prepare and submit this Report of Water Right Conveyance on my behalf as the owner (grantee) described in Section A or as the representative of the current owners described in Section A. If this report was prepared as authorized by Administrative Rule R655-3-3, I further certify that the information contained herein or attached hereto is true and accurate to the best of my knowledge.

Signature:  Date: April 6, 2011 Phone #: (435) 257-7152

FOR LICENSED PROFESSIONALS ONLY

I, Elizabeth A. Schulte, certify that I am licensed as Attorney in the State of Utah, that my license number is 10624, that I have reviewed the attached documents and have prepared this Report of Water Right Conveyance or that it was done under my direct supervision, and that the information contained herein or attached hereto is true and accurate to the best of my knowledge. I further certify that the documents attached hereto evidence the ownership interest of the "New Owner(s)", named in Section A, in the water right interest listed in Section A:

Signature:  Date: 4/6/11 Phone #: (801) 536-6943

Address: 201 South Main St., 18th Floor, Salt Lake City, Utah 84111

This report was prepared for the purpose of updating the records of the Division of Water Rights. This report is not a title opinion based on a complete title search. It does not warrant or guarantee title to water rights.

SECTION C. DIVISION OF WATER RIGHTS - FOR OFFICIAL USE ONLY

Received: ___/___/___ Filed: ___/___/___ Reviewed by: _____
 Database Changed: ___/___/___ By: _____
 File Changed: ___/___/___ By: _____
 New File Number based on a Segregation _____
 Remarks: _____

AMOUNT OF WATER RIGHT RETAINED

No agency of the State of Utah warrants or guarantees title to certain water rights. The water right ownership information of record in the Division of Water Rights concerning this water is based on the information which has been submitted by this Report of Water Right Conveyance.

QUIT-CLAIM DEED

BOOK 343 PAGE 210

(6602) - 6e

DAVID Z. THOMPSON and TRUDY ANN SUMMERS THOMPSON, his wife, of Deweyville, Box Elder County, Utah hereinafter referred to as GRANTOR, hereby Quit-Claims to CEDAR RIDGE DISTRIBUTION COMPANY, INCORPORATED, a non-profit corporation incorporated under the laws of the State of Utah with it's principal place of business in Deweyville, Box Elder County, Utah, hereinafter referred to as GRANTEE for the sum of ONE DOLLAR and other good and valuable consideration, all of GRANTORS right, title and interest in and to 0.5 Second feet of water appropriated under application number 46987, filed with the State of Utah, with the point of diversion from the source approximately 2 miles north of Deweyville, Box Elder County, Utah and described more particularly as:

- No. 1: S. 2640 ft. West 1551 feet from the Northeast Corner of Section 32 Township 12 N. R. 2.W. SLB&M and
- No. 2: S. 1056 ft. West 1304 ft. from the Northeast Corner of Section 32 Township 12 N. R. 2 W. SLB&M.

WITNESS the hands of said GRANTORS this 23rd day of March, 1981.

David Z. Thompson
David Z. Thompson


RECORDER NO: 84135H	RECORDED: MAR 23 1981
FEE 4.50	TIME 1:15
BOOK 343	PAGE 210
Margaret R. Evans, Box Elder Co. Recorder	Deputy

Trudy Ann Summers Thompson
Trudy Ann Summers Thompson

STATE OF UTAH)
COUNTY OF BOX ELDER) ss.

On the 23rd day of March, 1981, personally appeared before me DAVID Z. THOMPSON and TRUDY ANN SUMMERS THOMPSON, his wife, the signers of the above instrument who duly acknowledged to me that they executed the same.

My Commission Expires:
October 17th, 1984



[Signature]
Notary Public
Residing at Tremonton, Utah

ABST'D. IN BOOK 6 OF SURVEY 32-12-2
Water sub. 1/2

8912



Online Services Agency List Business

Search

Utah Division of Water Rights

Select Related Information

(WARNING: Water Rights makes NO claims as to the accuracy of this data.) RUN DATE: 04/06/2011

WATER RIGHT: 29-2099 APPLICATION/CLAIM NO.: A46987 CERT. NO.:
CHANGES: a13840 Approved

OWNERSHIP*****

NAME: David Z. Thompson
ADDR: 12435 North Hillerest Drive
Deweyville UT 84309

DATES, ETC.*****

LAND OWNED BY APPLICANT? COUNTY TAX ID#:
FILED: 09/03/1976 PRIORITY: 09/03/1976 PUB BEGAN: PUB ENDED: NEWSPAPER:
ProtestEnd: [PROTESTED: [No] HEARING HLD: SE ACTION: [Approved] ActionDate:12/21/1976 PROOF DUE: 08/31/2003
EXTENSION: [ELBC/PROOF:[Proof] ELBC/PROOF:09/02/ 2003 CERT/WUC: LAP, ETC: LAPS LETTER:
RUSH LETTR: [RENOVATE: RECON REQ: TYPE: []
PD BOOK: [29-] MAP: [] PUB DATE:

TYPE -- DOCUMENT -- STATUS-----
Type of Right: Application to Appropriate Source of Info: Application to Appropriate Status: Approved

LOCATION OF WATER RIGHT***(Points of Diversion: Click on Location to access PLAT Program.)*****MAP VIEWER***GOOGLE VIEW*

FLOW: 0.5 cfs SOURCE: Un derground Water Well
COUNTY: Box Elder COMMON DESCRIPTION:

POINT OF DIVERSION -- UNDERGROUND: (Click Well ID# link for m ore well data.)
(1) S 1056 ft W 1304 ft from NE cor, Sec 32, T 12N, R 2W, SL BM
DIAMETER OF WELL: 8 ins. DEPTH: 320 to ft. YEAR DRILLE D: WELL LOG? No WELL ID#: 27936
(2) S 2640 ft W 1551 ft from NE cor, Sec 32, T 12N, R 2W, SL BM
DIAMETER OF WELL: 8 ins. DEPTH: 320 to ft. YEAR DRILLE D: WELL LOG? No WELL ID#: 27937

USES OF WATER RIGHT***** ELU -- Equivalent Livestock Unit (cow, horse, etc.) ***** EDU -- Equivalent Domestic Unit or 1 Family

SUPPLEMENTAL GROUP NO.: 26610.

IRRIGATION: 25.0 acres Div Limit: 0.0 acft. PERIOD OF USE: 04/01 TO 10/31
STOCKWATER: 50.0000 Stock Units Div Limit: PERIOD OF USE: 01/01 TO 12/31
DOMESTIC: 25.0000 EDUs Div Limit: PERIOD OF USE: 01/01 TO 12/31

Table with columns for PLACE OF USE, NORTH WEST QUARTER, NORTH EAST QUARTER, SOUTH WEST QUARTER, SOUTH EAST QUARTER, and Section Totals. Includes a grid for well locations and a GROUP ACREAGE TOTAL of 0.0000.

PLACE OF USE for STOCKWATERING*****

NORTH -WEST% NORTH -EAST% SOUTH -WEST% SOUTH -EAST%

	NW NE SW SE	NW NE SW SE	NW NE SW SE	NW NE SW SE
Sec 32 T 12N R 2W SLBM	* : : X: X*	* : : X: X*	* X: X: X: X*	* X: X: X: X*

=====

APPLICATIONS FOR EXTENSIONS OF TIME WITHIN WHICH TO SUBMIT PROOF*****

=====

FILED: 08/31/1995|PUB BEGAN: 10/11/1995|PUB ENDED: |NEWSPAPER: The Leader
 ProtestEnd:11/07/1995|PROTESTED: [No]|HEARNG HLD: |SE ACTION: [Approved]|ActionDate:08/05/1996|PROOF DUE: 08/31/2003

*****E N D O F D A T A*****

Utah Division of Water Rights | 1594 West North Temple Suite 220, P.O. Box 146300, Salt Lake City, Utah 84114-6300 | 801-538-7240
[Natural Resources](#) | [Contact](#) | [Disclaimer](#) | [Privacy Policy](#) | [Accessibility Policy](#) | [Emergency Evacuation Plan](#)